

BOUND AT
HUB BOOK BINDERY
CORNHILL BOSTON

2-871

ONE HUNDRED NINETY-FIFTH

Annual Report

OF THE TOWN OFFICERS OF

NEEDHAM, MASS.

FOR THE YEAR ENDING

DECEMBER THIRTY-ONE

1906

TOGETHER WITH THE

TOWN CLERK'S RECORD OF TOWN MEETINGS

ALSO A LIST OF

PERSONAL PROPERTY AND REAL ESTATE
ASSESSED FOR THE YEAR 1906.

NEEDHAM
THE CHRONICLE PRESS
1907

INDEX

PART I

Record of Town Meetings 9

Reports—

Appropriation Committee 164

Auditor—

Grading Avery School Lot 244

New Avery School 243

Public Library 239

Public Parks 241

Report 237

Statement 246

Tree Warden 242

Board of Health 112

Clerk—

Births 58

Deaths 69

Dogs Licensed 57

Marriages 63

Vote for Representative 52

Collector 75

Fire Department, Chief of 121

Library 167

Overseers of the Poor—

Financial 162

Written 110

Police 116

Richards, Daniel W., Portrait and Resolutions on 73

School Committee 217
High School Graduates 235
Superintendent 219
Statistics 232
Superintendent for Suppressing Gypsy and Brown-tail Moths 118
Superintendent of Fire Alarm 159
Selectmen—
Financial 128
Jurors, List of 114
Written 109
Treasurer—
Bond Account 104
Dwight School Fund 102
Financial Statement 103
General . . . . . 78 and 86
Insurance 105
Water Department 199
Water Commissioners 175
Superintendent 185
TOWN OFFICERS,
List of 5

PART II.

ASSESSORS' REPORT.
Aggregates, Table of 3
Assets and Liabilities 9
Property Valued and Assessed in Accordance with Chapter 352, Acts of 1893 136
Street Railway Assessments in Accordance with Chapter 14, Sections 43 and 46, Revised Laws 136
Written 2
Valuation List
Resident 11
Non-Resident 91

Town Officers, 1906-7

ELECTED

TOWN CLERK

THOMAS SUTTON.

MODERATOR

WILLIAM G. MOSELEY.

SELECTMEN

*DANIEL W. RICHARDS, Chairman. WILLIAM GORSE.
JOHN A. TILTON.

ASSESSORS

JAMES F. RYAN, Chairman 1907, ALFRED PARKER, 1908
GEORGE W. TISDALE, 1909.

OVERSEERS OF THE POOR

*DANIEL W. RICHARDS, Chairman, WILLIAM GORSE,
JOHN A. TILTON.

TOWN TREASURER

CHARLES E. STANWOOD.

COLLECTOR OF TAXES

JOHN L. TWIGG.

AUDITOR

LEONARD DAWSON.

CONSTABLES

GEORGE TWIGG, JOHN W. CRISP.

TREE WARDEN

GEORGE W. COLBURN.

*Deceased Oct. 4, 1906.

SCHOOL COMMITTEE

	Term Expires
HORACE A. CARTER, Chairman.	1909
ADELINE E. HARRIS,	1907
WILLIAM G. MOSELEY,	1908

WATER COMMISSIONERS

GEORGE H. TOONE, Chairman,	1909
EDMUND G. POND,	1907
WILLIAM CARTER,	1908

TRUSTEES OF PUBLIC LIBRARY

GEORGE K. CLARKE, Chairman,	1908
FRANCIS DeM. DUNN,	1907
ALICE M. HICKS.	1907
ROBERT B. WALKER,	1909
WILLIAM CARTER,	1909
HARRY WOODARD,	1908

PARK COMMISSIONERS

THOMAS J. CROSSMAN, Chairman,	1907
WILLIAM G. LEE,	1908
ISAAC WARREN,	1909

HIGHWAY SURVEYORS, FENCE VIEWERS AND TOWN AGENTS

*DANIEL W. RICHARDS,
WILLIAM GORSE, JOHN A. TILTON.

FIELD DRIVERS

*GEORGE WRIGHT; GEORGE TWIGG,
ALEXANDER LYNES, HENRY D. BLACKMAN.

SURVEYORS OF LUMBER

FRANKLIN LOW, ALFRED PARKER

*Deceased.

MEASURERS OF WOOD AND BARK

WILLIAM E. HURD, HENRY D. BLACKMAN, JAMES H. WHETTON, JOSEPH WILLETT, JOHN A. TILTON, ARTHUR W. WALKUP.

PUBLIC WEIGHERS

JOSEPH WILLETT, JAMES H. WHETTON,
ARTHUR W. WALKUP, JOHN A. TILTON.

SEALER OF WEIGHTS AND MEASURES

ARMAND J. MATHEY.

POUND KEEPER

ALGER E. EATON.

APPOINTED

REGISTRARS OF VOTERS

	Term Expires
WILLIAM C. PAYNE, Chairman, ...	May 1, 1908
DANIEL J. MURPHY, JR., ...	May 1, 1907
CHARLES M. DONAHUE, ...	May 1, 1909
THOMAS SUTTON, Clerk ex-officio	

AGENT OF BOARD OF HEALTH

GEORGE TWIGG.

POLICE

GEORGE TWIGG, JOHN W. CRISP,
ALEXANDER LYNES, NORMAN MACKENZIE,
FLORENCE F. CROWLEY, AMBROSE M. FULLER,
JOHN W. COPPINGER, DAVID H. LIVINGSTON,
ARTHUR J. LITTLEHALE, ARMAND J. MATHEY,
THOMAS F. O'SHAUGHNESSY, JOHN A. TILTON,
WALTER E. MEYERS, WILLIAM H. STANTON,
THOMAS C. CLAY, JAMES B. DUGAN,
JOHN A. McKENZIE, SETH A. WINCH,
WINTHROP A. GATES, WILLIAM FLINT,
JAMES F. DAILY, WILLIAM GORSE,

SUPERINTENDENT OF STREETS

DAVID H. LIVINGSTON.

KEEPER OF LOCKUP

NORMAN MACKENZIE.

SUPERINTENDENT OF SCHOOLS

*HENRY M. WALRADT.

SUPERINTENDENT AND REGISTRAR OF WATER DEPARTMENT

GEORGE A. ADAMS.

INSPECTOR OF WIRES

GEORGE A. McKENNY.

ENGINEERS OF FIRE DEPARTMENT

HENRY A. KINGSBURY, Chief.
HOWARD H. UPHAM, SOLOMON W. HUTCHINSON
JOHN T. SLANEY, TIMOTHY A. SULLIVAN.

SUPERINTENDENT OF FIRE ALARM

GEORGE A. McKENNY.

FOREST FIRE WARDS

HENRY A. KINGSBURY, TIMOTHY A. SULLIVAN,
SOLOMON W. HUTCHINSON, JOHN T. SLANEY,
HOWARD H. UPHAM, HENRY D. BLACKMAN,
WILLIAM E. HURD, CHARLES J. HARVEY

TOWN PHYSICIAN

HENRY T. MANSFIELD, M. D.

INSPECTOR OF CATTLE AND PROVISIONS

SAMUEL O. FOWLE, M. D. V.

SUPERINTENDENT FOR THE SUPPRESSI N OF THE GYPSY AND BROWN TAIL MOTH

ERNEST E. RILEY.

*Resigned.

TOWN OF NEEDHAM, MASS.

COPY OF THE

Town Clerk's Record

OF THE

Doings of the Town Meetings of the Year

1906

NEEDHAM
THE CHRONICLE PRESS
1907

Warrant for Town Meeting

JANUARY 9, 1906.

COMMONWEALTH OF MASSACHUSETTS.

NORFOLK, SS.

To George Twigg, a Constable of the Town of Needham, in said County, GREETING:

In the name of the Commonwealth of Massachusetts, you are hereby required to notify and warn the inhabitants of the town of Needham, qualified to vote in elections and town affairs, to meet at the town hall, in said town on Tuesday, the ninth day of January next, at eight o'clock in the afternoon, then and there to act upon the following articles, viz:

ARTICLE 1. To see what action the town will take in regard to unexpended balances.

ARTICLE 2. To appropriate and raise, by borrowing or otherwise, such sums of money as may be necessary to cover any deficiencies that may appear in the appropriations for the fiscal year ending December 31st, 1905.

ARTICLE 3. To appropriate and raise, by borrowing or otherwise, such sums of money as may be necessary to carry on the several departments of the town for the remainder of the municipal year ending March 5th, 1906.

ARTICLE 4. To see if the town will authorize the treasurer with the approval of the selectmen to borrow such sums of money as may be necessary for the current expenses, or to pay off any existing municipal indebtedness of the town, and issue bonds, notes, or script therefor, to be payable within ten years.

ARTICLE 5. To see if the town will vote to establish the building line on Chestnut St., between Great Plain Ave. and School St., as laid out by the selectmen, according to the plan on file in the office of the town clerk.

ARTICLE 6. To see if the town will appoint a committee to consider the estimates for the annual appropriations.

ARTICLE 7. To appropriate and raise, by borrowing or otherwise, such sums of money as may be necessary for all or any of the purposes mentioned in the foregoing articles, and especially to act upon all appropriations asked for, or proposed by the selectmen or by any town officers or committee.

And you are directed to serve this warrant by posting attested copies thereof in not less than twenty public places in said town, at least seven days before the time of said meeting.

Hereof fail not, and make due return of this warrant with your doings thereon, unto our town clerk, on or before said day and time.

Given under our hands at Needham aforesaid, this, the twenty-sixth day of December, A. D. nineteen hundred and five.

EDGAR H. BOWERS,
JOSEPH B. THORPE,
DAN'L W. RICHARDS.

[SEAL] Selectmen of Needham.

Officer's Return

NORFOLK, SS.

NEEDHAM, Jan. 1, 1906.

By virtue of this warrant, I have this day notified and warned the inhabitants of the town of Needham to meet as within directed by posting true and attested copies of this warrant in twenty public places in said town more than seven days before the time of holding said meeting.

GEORGE TWIGG,
Constable of Needham.

A true copy of warrant and officer's return.

Attest: THOMAS SUTTON,
Town Clerk.

Record of Town Meeting

JANUARY 9, 1906.

Pursuant to the foregoing warrant a meeting of the inhabitants of the town of Needham qualified to vote in elections and in town affairs, was held in the town hall, in said town on Tuesday, January 9, A. D. 1906, at eight o'clock in the afternoon.

The meeting was called to order by the moderator, and the warrant for calling said meeting and the return of the officer who notified and warned the inhabitants, was read by the town clerk.

ARTICLE 1. Voted that the unexpended balances in the appropriations for the year 1905 be turned into the treasury, except those of the water department; purchase of land for new Avery School building; of the new Avery School; and the suppressing the Gypsy and Brown tail moth; which shall be continued.

ARTICLE 3. Voted that the following sums of money be appropriated for carrying on the several departments of the town for the remainder of the municipal year ending March 5, 1906, each item being voted on separately.

For the construction and repairs of highways, townways and bridges, four hundred dollars ($400.)

For the relief and support of poor, five hundred dollars, ($500.)

For street lighting, one thousand dollars ($1000.)

For incidental expenses, one thousand dollars ($1000.)

For salaries of town officers, four hundred dollars ($400.)

For fire department maintenance, one thousand dollars, ($1000.)

For printing and stationery, five hundred dollars, ($500.)

For town hall and grounds, four hundred dollars, ($400.)

For removal of snow, eight hundred dollars, ($800.)

For police service, eight hundred dollars, ($800.)

For state aid, two hundred dollars, ($200.)

For soldiers' relief, three hundred dollars, ($300.)

For fire department incidentals, one hundred dollars, ($100.)

For fire alarm, one hundred dollars ($100.)

For Mrs. Mary A. Murphy as per agreement, eighty-two dollars and fifty cents, ($82.50.)

For interest, four hundred dollars, ($400.)

Voted that the sum of three thousand six hundred and ninety-five dollars, ($3695) together with all money received for the tuition of out of town pupils during the year 1905, and such further sums as may be collected for outstanding bills for tuition for the year, be appropriated for the maintenance and support of schools.

Voted that the sum of three hundred dollars ($300) be appropriated for the public library.

Voted that the sum of two hundred dollars ($200) be appropriated for repairs and improvements of the public library building.

Voted that the sum of seventy-five dollars ($75) be appropriated for the purchase of furniture for the library.

Voted unanimously that the town treasurer be authorized with the approval of the selectmen, to borrow on temporary loan, such sums of money as may be necessary to meet the appropriations made under article three in anticipation of the collection of taxes for the year 1906, the same to be paid therefrom.

ARTICLE 4. Voted that action on this article be deferred until an adjourned meeting to be held on Tuesday, January 16, 1906, at eight o'clock.

ARTICLE 5. Voted that the town establish the building line on Chestnut street between Great Plain ave. and School street as laid out by the selectmen according to the plan on file in the office of the town clerk.

ARTICLE 6. Voted, that seven citizens from the various sections of the town be appointed by the moderator, who, together with the chairman of the selectmen, the chairman of the school committee, the chairman of the water commissioners, the chairman of the park commissioners, and chairman of the trustees of the public library, shall constitute a committee to consider the estimates for the annual appropriations for the year 1906; said committee to be called together as soon as convenient by the chairman of the selectmen for organization. The committee to give one or more public hearings and to furnish the auditor with a complete list of their recommendations in season for printing in the annual town report for 1905.

Adjourned to Tuesday, January 16, 1906 at eight o'clock.

Attest:

THOMAS SUTTON,

Town Clerk.

Record of Adjourned Town Meeting

JANUARY 16, 1906.

Pursuant to adjournment, the inhabitants of the town of Needham, qualified to vote in elections and in town affairs, met in the town hall in said town, on Tuesday evening January 16th, A. D. 1906 at eight o'clock. The meeting was called to order by the moderator.

ARTICLE 6. The moderator appointed John W. Tilton, South street; Auren J. Whitney, Great Plain ave.; Walter F. Snow, Gage street; Joseph E. Davis, Great Plain ave.; James B. Lester, Hunnewell street; John H. Beless, High street; John E. Buckley, Reservoir street; to serve in conjunction with the chairmen of the selectmen, water commissioners, school committee, park commissioners and library trustees.

ARTICLE 4. Voted that this article be referred to the selectmen, who shall investigate the town finances as far back as they deem for the best interest of the town.

ARTICLE 3. Voted that the sum of fifty dollars ($50) be appropriated for bonds of town officers.

Voted that the sum of one thousand dollars ($1000) be appropriated for incidentals. At 9.20 voted that this meeting be dissolved.

Dissolved. Attest:

THOMAS SUTTON, Town Clerk.

Warrant for the Annual Town Meeting

March 5, 1906.

Commonwealth of Massachusetts.

Norfolk, ss.

To John W. Crisp, a constable of the town of Needham, in said county, Greeting:

In the name of the Commonwealth of Massachusetts, you are hereby required to notify and warn the inhabitants of the town of Needham, qualified to vote in elections and in town affairs, to meet at the town hall, in said town Monday, the fifth day of March next, at six o'clock in the forenoon, then and there to act upon the following articles, viz:

Article 1. To hear and act on the reports of the town officers and committees.

Article 2. To choose by ballot the following town officers: One moderator for one year, one town clerk for one year, three selectmen for one year, three overseers of the poor for one year, one assessor for three years, one town treasurer for one year, one collector of taxes for one year, one auditor for one year, two constables for one year, one member of the school committee for three years, one water commissioner for three years, two trustees of the public library for three years, one trustee for public library

for two years, one park commissioner for three years, one tree warden for one year, and upon the same ballot to vote "yes" or "no" upon the question: Shall licenses be granted for the sale of intoxicating liquors in this town?

ARTICLE 3. To choose or appoint all other necessary town officers, in such manner as the town may determine.

ARTICLE 4. To see what disposition the town will make of the money received for dog licenses.

ARTICLE 5. To see if the town will authorize the treasurer to borrow money, with the approval of the selectmen, in anticipation of the collection of taxes for the year 1906.

ARTICLE 6. To see what sums of money the town will grant for the construction, maintenance and repairs of highways, townways, sidewalks and bridges; for the support of schools; for the maintenance of the public library; for the relief and support of the poor; for other necessary town charges and expenses; for the observance of Memorial Day; for the care and improvement of parks and public grounds; for the use of the tree warden.

ARTICLE 7. To see if the town will authorize the treasurer to borrow money, with the approval of the water commissioners, in anticipation of the collection of the water rates.

ARTICLE 8. To see if the town will vote to have the reports of its officers, and the proceedings of this and subsequent town meetings printed and copies thereof distributed.

ARTICLE 9. To see in what manner the town will notify its town meetings.

ARTICLE 10. To see if the town will accept the list of

jurors as revised by the selectmen and published according to law.

ARTICLE 11. To see what action the town will take in regard to securing gravel or other suitable material for repairing and constructing highways and townways.

ARTICLE 12. To see how the town will have its taxes collected and fix the compensation therefor, for the current year.

ARTICLE 13. To see if the town will vote to lay a water main on Wellesley avenue, from corner of Central avenue to the Wellesley line, a distance of about 2100 feet, on petition of Stearns W. Welsh and others.

ARTICLE 14. To see if the town will vote to instruct the selectmen to lay out as a town way, the way leading from West street, near the house occupied by Mr. George Wragg, by the house of Mrs. Langdale to Hillside avenue and known as Dale street, or pass any vote relative thereto, on petition of Louis A. Langdale and others.

ARTICLE 15. To see if the town will vote to adopt articles 13 and 14 of the report of the committee on By-Laws as follows: (Article 13) "No person shall deal in junk in this town, nor go from house to house purchasing or endeavoring to purchase iron, junk, bottles, bones, rags or grease without a license from the selectmen on such terms as they may direct or prescribe. Whoever violates the provisions of this article shall be punished by a fine of not less than ten dollars for each offence." (Article 14) "Every hawker or pedlar, except such as are bona-fide residents of Needham or who may be duly authorized by Statute law or by state or county license to act as a hawker or pedlar, shall pay to the town treasurer an annual license fee of ten dollars," on petition of Charles W. Woodbury and others.

Article 16. To see if the town will construct a sidewalk on the south side of Great Plain avenue, between Dedham avenue and Warren street, on petition of Luke Keith.

Article 17. To see if the town will vote to appropriate the sum of two hundred dollars to pay for the services of a band for the Fourth of July celebration to be held at Highlandville, on petition of Alex. Lynes and others.

Article 18. To see if the town will vote to establish electric street lights on Broad Meadow road from Great Plain avenue to Greendale avenue, and along Greendale avenue to Great Plain avenue, on petition of Louis Hasenfus and others.

Article 19. To see if the town will vote to elect at the next annual meeting its selectmen and overseers of the poor in the manner provided in Section 339 of Chapter 11 of the Revised Laws, on petition of William Carter.

Article 20. To see if the town will direct the Water Commissioners to extend the water main in Central Ave. from near the house of David Simons to the culvert north of the house of Geo. M. Chamberlain or pass any vote relative thereto, on petition of Howard A. Crossman and others.

Article 21. To see if the town will authorize the town treasurer to incur, with the approval of the selectmen, debts for temporary loans in such sums as may be necessary to pay the notes of the town issued in anticipation of the taxes of the year 1905 now outstanding and unpaid, and to apply all such taxes which may hereafter be collected to the payment of said debt.

Article 22. To see if the town will vote to place me-

morial tablets in the Town Hall Building, bearing the names of the citizens or residents of Needham who served the Country in the Revolutionary Army, or in the Army or Navy in the war of the Great Rebellion, and appropriate money therefor, or pass any vote relative thereto.

ARTICLE 23. To appropriate and raise by borrowing or otherwise such sums of money as may be necessary for all or any of the purposes mentioned in the foregoing articles, and especially to act upon all the appropriations asked for or proposed by the selectmen or by any town officers or committees.

The polls may be closed at four o'clock p. m.

And you are directed to serve this warrant by posting attested copies thereof in not less than twenty public places in said town at least seven days before the time of said meeting.

Hereof fail not, and make due return of this warrant with your doings thereon, unto our town clerk on or before said day and time.

Given under our hands and the seal of the town of Needham aforesaid, this twenty-third day of February A. D. nineteen hundred and six.

EDGAR H. BOWERS,
JOSEPH B. THORPE,
DAN'L W. RICHARDS,

Selectmen of Needham.

[SEAL.]

Officer's Return

NORFOLK, SS.

NEEDHAM, Feb. 24, 1906.

By virtue of this warrant I have this day notified and warned the inhabitants of the town of Needham to meet as within directed, by posting true and attested copies of this warrant in twenty public places in said town, more than seven days before the time of holding said meeting.

JOHN W. CRISP,

Constable of Needham.

A true copy of warrant and officer's return.

Attest:

THOMAS SUTTON,

Town Clerk.

Record of the Annual Town Meeting

March 5, 1906.

Pursuant to the foregoing warrant a meeting of the inhabitants of the town of Needham qualified to vote in elections and in town affairs, was held in the town hall in said town, on Monday, March 5, A. D. 1906, at six o'clock in the forenoon.

The meeting was called to order by the moderator.

Voted to omit reading the warrant.

The town clerk read the return of the officer who notified and warned the inhabitants.

Art. 2. Voted to proceed to ballot for town officers as follows, viz: One moderator for one year, one town clerk for one year, three selectmen for one year, three overseers of the poor for one year, one assessor for three years, one town treasurer for one year, one collector of taxes for one year, one auditor for one year, two constables for one year, one member of the school committee for three years, one water commissioner for three years, one trustee of the public library for two years, two trustees of the public library for three years, one park commissioner for three years, one tree warden for one year, and upon the same ballot to vote "yes" or "no" upon the question: "Shall

licenses be granted for the sale of intoxicating liquors in this town?"

In accordance with section 182 of chapter 11 of the Revised Laws, the selectmen having appointed Winthrop M. Chapman; Armand J. Mathey; Fred H. Horrocks; William Smith, Hillside ave., as ballot clerks, they were sworn to the faithful discharge of their duties by the moderator.

The ballots prepared for use at this election by the town clerk were then delivered by him to the presiding officer and his receipt taken therefor.

Cards of instruction and specimen ballots were then posted as required by section 214 of chapter 11 of the Revised Laws.

The ballot box furnished by the commonwealth for use at elections was publicly opened by the moderator and shown to be empty. The box was then locked and the keys delivered to John W. Crisp, the officer in attendance.

The polls were opened at eight minutes past six o'clock in the forenoon, and were kept open until thirty-eight minutes past five o'clock in the afternoon, when, as the meeting had previously voted, they were closed.

Voted to defer action on all articles except article two for the election of officers, until thirty minutes past seven o'clock in the afternoon.

Additional tellers were appointed by the moderator and sworn by him, viz: T. Robert Quinlan, John F. Gilfoil, William Walker, William Brown, Harry C. Beless, Daniel J. Murphy Jr., Joseph L. Richardson.

At thirty minutes past two o'clock in the afternoon the ballot box was opened by order of the moderator and town clerk, and five hundred and fifty ballots cast by men voters were taken therefrom. As the ballots were taken

from the box they were audibly counted by the moderator, the whole number being 757.

The whole number cast by men voters was 739. The whole number cast by women was 18. The two check lists used by men each showed 739 names checked thereon, and the two check lists used for women voters each showed 18 names checked thereon.

A canvass of all the votes given in was made as required by law, the blanks furnished by the secretary of the commonwealth being used.

Upon the completion of the canvass of all votes cast, the result of the voting was declared by the moderator to be as follows, viz:

For Town Clerk.

Thomas Sutton had	515
Blanks,	224

and Thomas Sutton was declared elected town clerk for one year, and was sworn into said office by the moderator in open town meeting.

For Moderator.

Emery Grover had	246
William G. Moseley had	427
Blanks,	66

and William G. Moseley was declared elected moderator for one year, and was sworn into said office by the town clerk, in open town meeting.

For Selectmen.

Edgar H. Bowers had	257
Jeremiah F. Buckley had	231
William Gorse had	395

Theodore McIntosh had	181
Daniel W. Richards had	298
John A. Tilton had	372
Blanks,	483

and William Gorse, Daniel W. Richards and John A. Tilton, were declared elected selectmen for one year and they were severally sworn to the faithful discharge of their duties by the town clerk.

For Assessor for Three Years.

Avon P. Foss had	151
William N. Snyder had	243
George W. Tisdale had	252
Blanks,	93

and George W. Tisdale was declared elected assessor for three years and was sworn according to the Revised Laws Section 68 Chapter 25 by the town clerk.

For Overseers of the Poor.

Edgar H. Bowers had	261
Jeremiah F. Buckley had	218
William Gorse had	383
Theodore McIntosh had	185
Daniel W. Richards had	285
John A. Tilton had	336
Blanks,	549

and William Gorse, Daniel W. Richards and John A. Tilton were declared elected overseers of the poor for one year, and were severally sworn to the faithful discharge of their duties by the town clerk.

For Treasurer.

Walter F. Snow had	156

Charles E. Stanwood had	322
Thomas Sutton had	237
Blanks,	24

and Charles E. Stanwood was declared elected treasurer for one year and was sworn to the faithful discharge of his duties by the town clerk.

For Collector.

John L. Twigg had	565
Blanks,	174

and John L. Twigg was declared elected collector of taxes for one year and was sworn to the faithful discharge of his duties by the town clerk.

For Auditor.

Leonard Dawson had	348
Frank C. Whitney had	299
Blanks,	92

and Leonard Dawson was declared elected auditor for one year and was sworn to the faithful discharge of his duties by the town clerk.

For Constables.

John W. Crisp had	533
George Twigg had	516
Blanks,	429

and John W. Crisp and George Twigg were declared elected constables for one year and were sworn to the faithful discharge of their duties by the town clerk.

For Tree Warden.

George W. Colburn had	319
Ernest E. Riley had	209

Orville J. Upham had 125
Blanks, 86
and George W. Colburn was declared elected tree warden for one year.

For School Committee for Three Years.

Horace A. Carter had 498
Blanks, 259
and Horace A. Carter was declared elected school committee for three years.

For Water Commissioners for Three Years.

George Toone had 495
Blanks, 244
and George Toone was declared elected water commissioner for three years.

For Trustee of the Public Library.
(For two years to fill vacancy)

Harry Woodard had 448
Blanks, 291
and Harry Woodard was declared elected trustee of the public library for two years.

For Trustees of Public Library for Three Years.

William Carter had 418
Robert B. Walker had 441
Blanks, 619
and William Carter and Robert B. Walker were declared elected trustees of the public library for three years.

For Park Commissioner for Three Years.

Isaac Warren had 447

Blanks,	292

and Isaac Warren was declared elected park commissioner for three years.

Upon the question, "Shall licenses be granted for the sale of intoxicating liquors in this town?" the result was as follows, viz:

Yes	197
No	392
Blanks,	150

After the result of the voting had been declared, the ballots cast, the undistributed ballots, and also the check lists were sealed up, endorsed by the election officers and placed in the custody of the town clerk.

Voted to adjourn to Tuesday, March 26, 1906 at 7.30 p. m.

Attest:

THOMAS SUTTON,

Town Clerk.

Record of Adjourned Annual Town Meeting

March 26, 1906.

Pursuant to adjournment, the inhabitants of the town of Needham, qualified to vote in elections and in town affairs, met in the town hall in said town, on Monday evening, March 26th, A. D. 1906, at 7.30 o'clock. William G. Moseley, moderator, in the chair.

Article 1. Voted that the reports of the town officers and committees, as printed and distributed, be accepted.

Wm. P. Bailey made a report of progress for the building committee of new school at Highlandville, which was accepted.

Article 3. The selectmen nominated the following list for minor town officers, viz:

For Field Drivers.

George Wright, George Twigg, Alexander Lynes, Henry D. Blackman.

For Surveyors of Lumber.

Franklin Low, Alfred Parker.

For Measurers of Wood and Bark.

William E. Hurd, Henry D. Blackman, James H.

Whetton, Joseph Willett, John A. Tilton, Arthur W. Walkup.

For Public Weighers.

Joseph Willett, James H. Whetton, Arthur W. Walkup, John A. Tilton.

For Sealer of Weights and Measures.

Armand J. Mathey.

For Pound Keeper.

Alger E. Eaton.

The list was accepted by the meeting and the nominees declared elected by the moderator.

Voted that the board of selectmen act as highway surveyors, fence viewers and town agents during the ensuing year, and subsequently on March 27, 1906, Daniel W. Richards, William Gorse and John A. Tilton were severally sworn to the faithful discharge of their duties as highway surveyors and fence viewers by the town clerk.

Voted that the selectmen have full authority as agents of the town to institute and prosecute suits in the name of the town, and to defend suits brought against it, unless otherwise ordered by special vote of the town.

Article 4. Voted that the money received from dog licenses be appropriated for the maintenance of the public library.

Article 5. It was voted unanimously that the town treasurer be, and hereby is authorized with the approval of the selectmen, to borrow during the municipal year; beginning March 5, 1906, in anticipation of the collection of taxes, such sums of money as may be necessary for the

current expenses of the town, giving the notes of the town therefor, payable within one year after the date thereof, all debt incurred under the authority of this vote shall be paid from the taxes of the year 1906.

Article 6. The following appropriations were voted under this article, each item being voted upon separately, viz:

For the removal of snow, two hundred dollars ($200).

For the care and maintenance of electric lights, five thousand dollars ($5,000).

For the maintenance of the fire department, eight hundred dollars ($800).

For incidentals of the fire department, two hundred and fifty dollars ($250).

For the salaries of the engineers of the fire department, one hundred and fifty-six dollars ($156).

For the fire alarm service, seven hundred dollars ($700), two hundred dollars of this appropriation to be used to place the fire alarm wires under ground in Needham sq.

For the police service, two thousand six hundred dollars ($2600).

For incidental expenses, one thousand dollars ($1000).

For printing and stationery, five hundred dollars ($500).

For care and maintenance of town hall and grounds, eleven hundred dollars ($1,100).

For state aid, eight hundred dollars ($800).

For soldiers' relief, three hundred and seventy-five dollars ($375).

For salaries of town officers, twenty-eight hundred dollars ($2,800).

For bonds of town officers, two hundred and sixty-seven dollars and fifty cents ($267.50).

For hydrant service and other public use of water, three

thousand dollars ($3000).

For the enforcement of the liquor law, one hundred dollars ($100).

For Mary A. Murphy, to carry out the vote of the town two hundred and forty-seven dollars and fifty cents ($247.50).

For Memorial day, three hundred dollars ($300) to be spent under the direction of the Galen Orr Post No 181 G. A. R.

For the use of the park commissioners two hundred and fifty dollars ($250).

For the use of the tree warden, one hundred dollars ($100).

For the relief and support of the poor, twenty-eight hundred dollars ($2,800).

For the maintenance of the public library, one thousand dollars ($1000).

For the use and support of public schools, nineteen thousand two hundred and twenty-five dollars ($19,225) together with the receipts for tuition of out of town pupils.

For the painting of the Kimball school building, two hundred and fifty dollars ($250).

For the renovation of school buildings, four hundred dollars ($400).

For grading the grounds of the new Avery school building in Highlandville twelve hundred dollars ($1200) said grading to be done by contract, be awarded to the lowest responsible bidder and done under the supervision of the building committee.

For the maintenance of highways, town ways and bridges, sixty-six hundred dollars ($6,600) together with the excise and corporation taxes of street railways, for the year 1906.

For insurance, three hundred dollars ($300).

For maintenance and construction of sidewalks, thirteen hundred dollars ($1300) together with the receipts from sidewalk assessments, and for no other purpose.

For the destruction of the gipsy and brown-tail moths, eight hundred dollars ($800).

For interest on temporary loans, sixteen hundred and fifty dollars ($1650).

For the abatement of taxes for the year 1905, twenty-nine hundred dollars ($2,900).

Voted that of the appropriation for schools, two hundred and ten dollars be taken from the Dwight school fund.

Article 7. It was voted unanimously that the town treasurer be authorized with the approval of a majority of the water commissioners to borrow such sums of money as may be necessary in anticipation of the collection of water rates, the same to be paid therefrom.

Article 8. Voted that the auditor cause the valuation list and the financial and other reports of town officers and committees, together with his own report on the same to be printed and delivered to the selectmen for distribution as soon as possible after the first of January: and that the town clerk cause to be printed official copies of the proceedings of this meeting, one of which he shall send to each officer of the town two weeks after the final adjournment of this meeting, and shall deliver one copy to any voter or taxpayer in the town who may apply for it; and shall furnish copies of the record of each and every town meeting held during the year for printing, so that it may be bound with the annual report of town officers.

Article 9. Voted, that notice and warning of all town meetings shall be given by posting properly attested copies of the warrant calling the same, in not less than twenty public places in the town, at least seven days be-

fore the time of holding said meetings; and that a copy of the town warrant, with the report of the town officers, be left at each dwelling house in town,—but the leaving of a copy as aforesaid shall constitute no part of the ser-service of said warrant.

Article 10. Voted that the list of jurors submitted by the selectmen as detailed on page 119 of the annual town report, excepting the names of Timothy O. Fuller and Theodore McIntosh, who have been drawn since the list was prepared, be adopted, viz:

Blackman, Henry D.	Farmer.
Brockway, Jr., Wm. H.	Machinist.
Brown, Wm. F.	Farmer.
Buckley, Jeremiah F.	Plumber.
Buckley, John E.	Plumber.
Bowers, Allston R.	Treasurer.
Carter, Wm. H.	Mauufacturer.
Carter, Wm. W.	Electrician.
Chapman, Jas. E.	Retired.
Chapman, Winthrop M	Electrician.
Clews, Frederic G.	Painter.
Crossman, Thos. J.	Grocer.
Donahue, Chas. M.	Clerk.
Dawson, Leonard	Draughtsman.
Ford, James	Machinist.
Gillette, Ralph D.	Retired.
Glancy, Patrick J.	Farmer.
Hewitt, Wm. W.	Clothing Cutter.
Hutchinson, Solomon W.	Paper Maker.
Lester, Jas. B.	Knitter.
Mills, John F.	Farmer.
Morgan, John J.	Piano Dealer.
Moseley, John	Manufacturer.

Moseley, William G.	Manufacturer.
Murphy, Daniel J.	Machinist.
Mitchell, Geo. E.	Insurance.
Quinlan, Thos. R.	Polisher.
Richardson, Jos. L.	Machinist.
Ryan, Jas. F.	Carpenter.
Roper, George	Superintendent.
Rowe, Virgil A.	Druggist.
Riley, Ernest E.	Florist.
Stevens. Timothy D.	Retired.
Shine, James	Farmer.
Sullivan, John A.	Druggist.
Satterlee, Joseph	Superintendent.
Snyder, Wm. N.	Carpenter.
Shepperson, Jos. B.	Barber.
Twigg, John L.	Druggist.
Thomas, Henry	Plumber.
Upham, Cyrus G.	Farmer.
Upham, Howard H.	Carpenter.
Walker, Geo.	Merchant.
Woodbury, Chas. W.	Provisions.
Walton, Thos. S.	Knitter.
Walkup, Arthur W.	Coal Dealer.
Wheatley, Chas. S.	Machinist.
Whitney, Auren J.	Farmer.

Article 11. Voted that the subject matter of this article be referred to the selectmen.

Article 12. Voted, that all poll and personal property taxes shall be payable on demand, and all other taxes on or before the first day of October. Interest at the rate of one-half of one per cent. a month shall be charged on all taxes not paid on or before the first day of November. The collector shall use the means provided by law

for the collection of all taxes remaining unpaid after the first day of December.

(The above paragraph shall be printed on the tax bills.)

The collector of taxes shall have the same power which the treasurer would have when acting as collector.

That the collector receive his compensation pro rata upon the collection of each fourth part of the full amount of the warrant.

If, in the judgment of the collector, in consequence of removal, or any other circumstance, any tax should be collected before the first of October, he is fully authorized to serve his warrant in the collection of such tax at any time. The collector shall guarantee the full amount of all taxes legally assessed and committed to him for collection, and shall be held to pay the town treasurer the same, with any interest that may accrue thereon (except such sums as may be abated by the assessors); he shall pay the said taxes and interest from time to time, as he collects the same, and shall pay the full amount of all taxes committed to him, with the accrued interest, on or before the first day of April, 1907. The compensation of the collector shall be one per cent. on all taxes and interest collected by him and paid to the treasurer.

Article 13. Voted that the water commissioners be instructed to extend the water main on Wellesley avenue from the corner of Central avenue to a distance sufficient to cover the last house.

Article 14. Voted that the selectmen be instructed to lay out as a town way, the way leading from West street near the house occupied by Mr. George Wragg, by the house of Mr. L. Langdale to Hillside avenue and known as Dale street.

ARTICLE 15. Voted that "No person shall deal in junk in this town, nor go from house to house purchasing or endeavoring to purchase iron, junk, bottles, bones, rags or grease without a license from the selectmen on such terms as they may direct or prescribe. Whoever violates the provisions of this article shall be punished by a fine of not less than ten dollars for each offence.

ARTICLE 16. Voted that the subject matter of this article be referred to the selectmen.

ARTICLE 17. Voted that the sum of two hundred dollars ($200) be appropriated to pay for the services of a band at the Independence Day celebration to be held at Highlandville on July 4th next.

ARTICLE 18. Dismissed.

ARTICLE 19. Dismissed.

ARTICLE 20. Voted that the water commissioners be directed to extend the water main on Central avenue from the house of David Simon to the culvert north of the house of George Chamberlain.

ARTICLE 21. Voted unanimously that the town treasurer be and hereby is authorized to incur, with the approval of the selectmen, debts for temporary loans in such sums as may be necessary to pay the notes of the town issued in anticipation of the taxes of the year 1905, now outstanding and unpaid and to apply all such taxes which may hereafter be collected to the payment of said debt.

ARTICLE 22. *Voted that the subject matter of this article be referred to the sub-committee appointed by the appropriation committee, Messrs. George K. Clarke and Edgar H. Bowers.

---

*George K. Clarke declined to serve.

At 10.58 o'clock voted that this meeting be dissolved. Dissolved.

Attest:

THOMAS SUTTON,

Town Clerk.

Officers Qualified

COMMONWEALTH OF MASSACHUSETTS.

NORFOLK, ss.

Personally appeared before me on the dates set against their several names, the following persons who were elected March 26th, 1906, and made oath that they would faithfully discharge the duties of the office to which they were respectively elected.

1906		
March	28.	Arthur W. Walkup, measurer of wood and bark.
	28.	Arthur W. Walkup, public weigher.
	31.	Joseph Willett, public weigher.
	31.	Joseph Willett, measurer of wood and bark.
April	3.	Dan'l W. Richards, highway surveyor.
	3.	Dan'l W. Richards, fence viewer.
	3.	William Gorse, fence viewer.
	3.	William Gorse, highway surveyor.
	3.	Henry D. Blackman, field driver.
	3.	Henry D. Blackman, measurer of wood and bark.
	3.	Alexander Lynes, field driver.
	4.	John A. Tilton, measurer of wood and bark.
	4.	John A. Tilton, public weigher.
	4.	John A. Tilton, fence viewer.
	4.	John A. Tilton, highway surveyor.

	7.	George Wright, field driver.
	7.	George Wright, measurer of wood and bark.
	9.	William E. Hurd, measurer of wood and bark.
	16.	Geo. W. Colburn, tree warden.
May	3.	J. H. Whetton, public weigher.
	3.	J. H. Whetton, measurer of wood and bark.

THOMAS SUTTON,

Town Clerk.

Destruction of Ballots.

NEEDHAM, Oct. 27, 1906.

I hereby certify that the ballots cast at the election of town officers March 5th, 1906, were this day destroyed.

THOMAS SUTTON,

Town Clerk.

Warrant for State Election.

NOVEMBER 7, 1906.

COMMONWEALTH OF MASSACHUSETTS.

NORFOLK, ss.

To John W. Crisp, a Constable of the town of Needham, in said County, GREETING:

In the name of the Commonwealth of Massachusetts, you are hereby required to notify and warn the inhabitants of the town of Needham, qualified to vote in elections and in town affairs, to meet at the town hall in said town, on Tuesday, the sixth day of November next, at six o'clock in the forenoon, then and there to give in their votes for the following state and county officers, viz:

Governor; Lieutenant Governor; Secretary; Treasurer; Auditor; Attorney-General; Representative in Congress; Councillor; Senator; Representative in the General Court; County Commissioner; Clerk of Courts; Register of Deeds; County Treasurer; District Attorney.

The polls may be closed at four o'clock in the afternoon.

And you are directed to serve this warrant by posting attested copies thereof, in not less than twenty public places in said town, at least seven days before the time of said meeting.

Hereof fail not, and make due return of this warrant with your doings thereon, unto ourselves, on or before said day and time.

Given under our hands at Needham aforesaid, this nineteenth day of October, A. D. nineteen hundred and six.

WILLIAM GORSE,
JOHN A. TILTON,

Selectmen of Needham.

OFFICER'S RETURN

NORFOLK, ss.

NEEDHAM, October 27, 1906.

By virtue of this warrant I have this day notified and warned the inhabitants of the town of Needham, to meet as within directed by posting true and attested copies of this warrant in twenty public places within said town seven days before the time of holding said meeting.

JOHN W. CRISP,

Constable of Needham.

A true copy of warrant and officer's return,

Attest:

THOMAS SUTTON,

Town Clerk.

Record of General Election.

NOVEMBER 6, 1906.

Persuant to the foregoing warrant, a meeting of the inhabitants of the town of Needham, qualified to vote in state and county elections, was held in the town hall in said town, on Tuesday, the sixth day of November, in the year one thousand nine hundred and six, at six o'clock in the forenoon.

The meeting was called to order by William Gorse, chairman of the board of selectmen, and the warrant and officer's return was read.

The selectmen having previously appointed William Brown, Fred N. Mills, Colin Rae and Percy L. Dodge as ballot clerks, they were severally sworn to the faithful discharge of their duties by the town clerk.

The package containing the first set of ballots, received from the secretary of the Commonwealth, was then delivered to William Gorse, presiding officer, as required by section 209 of Chapter 11 of the Revised Laws, and his receipt taken therefor. Cards of instruction and specimen ballots were posted as required by law.

The ballot box was publicly opened and shown to be empty, then locked and the key given to John W. Crisp, the officer in attendance at the polls.

The polls were opened for the reception of ballots at six minutes past six in the forenoon, and were kept open until thirty-three minutes past four in the afternoon.

At ten minutes past two o'clock in the afternoon the ballot box was opened by the unanimous consent of the selectmen and town clerk, and four hundred and fifty ballots taken therefrom.

As the ballots were taken from the box they were audibly counted by the presiding officer and announced as six hundred and five.

The names on the list of voters used at the ballot box which had been checked, were counted and the number found to be six hundred and five, which agreed with the number of names checked on the list of voters kept by the ballot clerks.

The selectmen having appointed Edward W. Hayes, Herbert B. Mackintosh, Andrew J. Casey, John Walker, William Smith, Thomas R. Quinlan, William A. Prohert and Leonard Dawson as tellers, they were severally sworn to the faithful discharge of their duties.

A canvass of all the ballots cast was made by the election officers, as required by Chapter 11, of the Revised Laws, the blank forms furnished by the secretary of the Commonwealth being used.

Upon the completion of the canvass, all the ballots cast were sorted, counted and recorded and were for the following persons, viz:

Governor.

Gamaliel Bradford of Wellesley, had four.

James F. Carey of Haverhill, had seventeen.

William H. Carroll of Boston, had five.

Curtis Guild, Jr. of Boston, had three hundred and sixty-nine.

John B. Moran of Boston, P., had twenty-nine.

John B. Moran of Boston, I. L., had sixty-nine.

John B. Moran of Boston, D., had seventy-nine.
John B. Moran of Boston, had fourteen.
Blanks twenty.

Lieutenant Governor.

E. Gerry Brown of Brockton, had two hundred and twenty.
Hervey S. Cowell of Ashburnham, had sixteen.
Eben S. Draper of Hopedale, had three hundred and sixteen.
Walter J. Hoar of Worcester, had eight.
John F. Mullen of Fitchburg, had eighteen.
Blanks twenty-seven.

Secretary.

Joao Claudino of New Bedford, had six.
Jonathan S. Lewis of Stoneham, had ten.
Ambrose Miles of Lynn, had thirty.
William M. Olin, of Boston. had three hundred and seventy-six.
Charles C. Paine of Barnstable, had one hundred and thirty-four.
Blanks forty-nine.

Treasurer.

Arthur B. Chapin of Holyoke, had three hundred and sixty-eight.
George B. Cushman of Brockton, had twenty-six.
S. Frederick French of Mansfield, had fourteen.
George M. Harrigan of Lowell, had one hundred and twenty-seven.
David F. Richardson of Lynn, had six.
Blanks sixty-four.

Auditor.

Albert Barnes of Fall River, had thirteen.

Thomas L. Hisgen of West Springfield, had one hundred and thirty-seven.

Fred L. Johnson of Lynn, had twenty-three.

James F. Pease of Merrimac, had fifteen.

Henry E. Turner of Malden, had three hundred and forty-eight.

Blanks sixty-nine.

Attorney General.

Allen Coffin of Nantucket, had sixteen.

Dana Malone of Greenfield, had three hundred and forty-six.

Arthur E. Reimer of Boston, had nine.

John Weaver Sherman of Boston, had thirty-one.

John A. Thayer of Worcester, had one hundred and forty-seven.

Blanks fifty-six.

Representative in Congress.

TWELFTH DISTRICT.

Calvin C. Jordan of Weymouth, had thirty-six.

David W. Murray of Hyde Park, had one hundred and forty-one.

John W. Weeks of Newton, had three hundred and fifty-six.

Blanks seventy-two.

Councillor.

SECOND DISTRICT.

Albion F. Bemis of Brookline, had three hundred and seventy.

Edward F. Brault of Quincy, had thirty-three.

Richard P. Coughlin of Taunton, had one hundred and sixteen.

Blanks eighty-six.

Senator.

SECOND NORFOLK DISTRICT.

William O. Faxon of Stoughton, had three hundred and fifty-four.

George Elmer Littlefield of Westwood, had forty-eight.

James M. Lynch of Avon, had one hundred and fifteen.

Blanks eighty-eight.

Representative in General Court.

FIRST NORFOLK DISTRICT.

William G. Courtenay of Needham, had two hundred and eight.

Joseph H. Soliday of Dedham, had three hundred and thirty-one.

Blanks sixty-six.

County Commissioner.

Richard Cunningham of Wellesley, had one hundred and fifty-five.

Evan F. Richardson of Millis, had three hundred and thirty-five.

William J. Whiting of Quincy, had thirty-three.

Blanks eighty-two.

Clerk of Courts.

NORFOLK COUNTY.

Louis A. Cook of Weymouth, had four hundred and eighteen.

Blanks one hundred and eighty-seven.

Register of Deeds.

NORFOLK COUNTY.

John H. Burdakin of Dedham, had four hundred and thirty-one.

William Litchfield of Weymouth, had forty-eight.

Blanks one hundred and twenty-six.

County Treasurer.

Charles J. Axberg of Quincy, had thirty-one.

George T. Brady of Hyde Park, had one hundred and four.

Henry D. Humphrey of Dedham, had three hundred and sixty-four.

Blanks one hundred and six.

District Attorney.

SOUTHEASTERN DISTRICT.

(To fill vacancy.)

Thomas E. Grover of Canton, had four hundred and forty-two.

John McCarthy of Brockton, had fifty-six.

Blanks one hundred and seven.

The business of the meeting being completed, all the ballots cast, the undistributed ballots and also the check lists used, were sealed up and endorsed by the election officers as required by section 239 of Chapter 11 of the Revised Laws, and placed in the custody of the town clerk.

The returns of votes were signed by the selectmen, attested by the town clerk, sealed up in open meeting and delivered to the town clerk. At 7.00 o'clock in the afternoon, voted that this meeting be dissolved.

Dissolved.

Attest: THOMAS SUTTON,
Town Clerk.

Vote for Representative

IN THE FIRST NORFOLK DISTRICT

NOVEMBER 6, 1906.

The clerks of the towns of Dedham and Needham comprising the Norfolk Representative District Number One, at their meeting in Memorial Hall in said Dedham, on Friday the sixteenth day of November, A. D., 1906, at twelve o'clock noon, said day being the tenth day following the election, made out under their hands the following complete returns of all votes cast for Representative to the General Court in said district, as follows:

William G. Courtenay of Needham, had six hundred and sixty-five, (665).

Joseph H. Soliday of Dedham, had eleven hundred and twenty-three, (1,123).

DON GLEASON HILL,
Town Clerk of Dedham.

THOMAS SUTTON.
Town Clerk of Needham.

A true copy of return as filed.

Attest:

THOMAS SUTTON,
Town Clerk.

Warrant for Town Meeting

DECEMBER 10, 1906.

COMMONWEALTH OF MASSACHUSETTS

NORFOLK, SS.

To George Twigg, a constable in the town of Needham, in said county, GREETING:

In the name of the Commonwealth of Massachusetts, you are hereby required to notify and warn the inhabitants of the town of Needham, qualified to vote in elections and in town affairs, to meet at the Town Hall in said town, on Monday, the tenth day of December next, at eight o'clock in the afternoon, then and there to act upon the following articles, viz:

ARTICLE 1. To see if the town will accept Warren street as laid out by the selectmen.

ARTICLE 2. To appropriate and raise by borrowing or otherwise such a sum of money as may be necessary to build Warren street.

ARTICLE 3. To appropriate a sum of money for incidentals and current expenses.

And you are directed to serve this warrant by posting attested copies thereof, in not less than twenty public places in said town, at least seven days before the time of said meeting.

Hereof fail not, and make due return of this warrant with your doings thereon, unto our town clerk, on or before said day and time.

Given under our hands at Needham aforesaid, this thirtieth day of November A. D. nineteen hundred and six.

WILLIAM GORSE,
JOHN A. TILTON,

Selectmen of Needham.

OFFICER'S RETURN

NORFOLK, SS.

NEEDHAM, Nov. 30, 1906.

By virtue of this warrant I have this day notified and warned the inhabitants of the town of Needham to meet as within directed by posting true and attested copies of this warrant in twenty public places in said town more than seven days before the time of holding said meeting.

GEORGE TWIGG,

Constable of Needham.

A true copy of warrant and officer's return,

Attest: THOMAS SUTTON,

Town Clerk.

Record of Town Meeting

DECEMBER 10, 1906.

Pursuant to the foregoing warrant a meeting of the inhabitants of the town of Needham qualified to vote in elections and in town affairs, was held in the town hall in said town on Monday, December 10, A. D. 1906, at eight o'clock in the afternoon. The meeting was called to order by the moderator and the warrant for calling said meeting and the return of the officer who notified and warned the inhabitants was read by the town clerk.

ARTICLE 1. Voted unanimously to accept Warren street as laid out by the selectmen.

ARTICLE 2. Voted to appropriate the sum of seven hundred dollars ($700.) for the construction of Warren street.

Voted unanimously that the town treasurer be authorized to borrow, with the approval of the selectmen, the sum of seven hundred dollars ($700.) for the building of Warren street, the same to be paid from the taxes of 1097.

ARTICLE 3. The following sums of money were voted under this article, each item being voted upon separately.

For incidentals, three hundred dollars ($300.)

For printing and stationery, seventy-five dollars ($75.)

For the maintenance of the fire department, four hundred and fifty dollars ($450).

For soldiers' relief, ninety-three dollars ($93).

For incidentals of the fire department, ninety-nine dollars ($99).

For grading new Avery school lot, forty dollars ($40.)

For park department, forty-five dollars ($45).

Voted that the various sums appropriated under this article be taken from funds in the treasury not otherwise appropriated.

Voted to dissolve.

Dissolved.

Attest: THOMAS SUTTON,

Town Clerk.

Dog Licenses.

Town Clerk's Report of Money Received in 1906.

286 males at $2.00 each,	$572 00
50 females at $5.00 each,	250 00
24 females, "spayed," at $2.00 each,	48 00
	$870 00
360 licenses issued at 20 cents each,	72 00
Amount paid the county treasurer,	$798 00

Respectfully submitted,

THOMAS SUTTON,

Town Clerk.

NEEDHAM, Dec. 1, 1906.

NEEDHAM, Dec. 19, 1906.

I have examined the above report and certify that the same is correct, and the amount of money paid to the county treasurer, seven hundred and ninety-eight dollars, for which receipts are on file.

LEONARD DAWSON,

Auditor.

Vital Statistics for the Year 1906.

BIRTHS.

Number registered,	89
Number of males,	55
Number of females,	34
Number of births where both parents were native born,	38
Number of births where one parent was native born,	18
Number of births where both parents were foreign born,	33

January.

1 Thomas Edward Wye; Thomas E. and Mary A.
1 Ruth Frances Pinney; Orville M. and Helen F.
2 Michelo Frazzetto: Nicholas and Antonetta P.
10 Virginia Brooks Hurg; Louis and Jeannette V.
13 Walter James Kilmaine; Daniel and Abbie N.
14 Charles Albert McIntosh; Duncan and Evelina R.
29 Francis Wainwright; John and Lucy K.

February.

1 George Ilsley Davis; Joseph I. and Edith M.
4 Malcom Whitney Mitchell; Harry D. and Lulu M.
4 Dorothy Beatrice Fairbanks; Herbert N. and Gertrude P.
4 Harold William Duvall; William and Hilda A.
7 James Roberts Wright; Harry S. and Harriet M.

7 Philip Irving Cassidy; William S. and Laura I.
27 Helen Crowley; Timothy and Alice M.

MARCH.

3 Coulton; John and Maud M.
5 Mary Prescott; Michael C. and Stella C.
7 Chadomille Mijatovitch Chamberlain; } Edw'd E. and
7 Emily Louise Chamberlain; } Josephine A.
11 Lillian Frances Brittain; Fredrick W. and Temima P.
13 Fremere; Daniel W. B. and Jessie C.
13 Ruth Doris Quinn; Michael A. and Annie M.
23 Marjorie Augusta Chamberlain; Charles C. and Margaret W.
27 Juanita Queen; Walter K. and Gertrude W.

APRIL.

12 Carl Raymond Parker; Warren and Annie L.
13 Isabelle McAdams; John J. and Jennie A.
16 Elizabeth Catherine Kennedy; George and Annie M.
17 John Francis Rogers; John J. and Elizabeth C.
24 Francis Preston Light; Samuel F. and Mary L.

MAY.

7 John Henry Taylor; Robert H. and Mary W.
11 Heald; Henry and Mary E.
12 Howard Avery Satterlee; Joseph and Mary I.
13 Filmera Sevilanus; Joseph and Frances G.
16 James Clarence Harkness; James A. and Ellen J.
23 John Francis Brady: John and Ellen R.
25 Elmer Palmer; Walter F. and Kate C.

JUNE.

7 Emamcvello Lewis Flumeri; Nicola and Freda A.

11 Daniel James Shine; Daniel and Margaret R.
12 Ruth Louise Perkins; Alvah L. and Louise S.
20 Barbara Gilson; Henry R. and Clara G.
21 George Murphy; Timothy and Sarah M.
30 Clarence Sumner Fuller; Irving L. and Annie B.
30 Elizabeth Crosby Haven; George B. and Margaret J.

JULY.

3 George Rice Barker; George W. and Louise R.
3 George Raymond Hammersley: George W. and Rachel M.
5 Julia Ruth Lawrence; Edwin V. and Maud O.
8 Evelyn May Day; George E. and Annie A.
11 Frank Elmer Walker; W. Ralph and Jennie L.
11 Wilfred Carl Franke; William C. and Gertrude F.
16 George Roland Wilson; Samuel J and Hattie J.
21 George Richard Donovan; George D. and Anna L.
23 Dorothea May Willgoose; Thomas and Emma W.
25 Marion Irenea McAllister; William D. and Mary I.

AUGUST.

14 John Graham Tewksbury; James W. and Carolin T.
15 James Bartholomew Scott; James P. and Nora M.
22 Grace Ruth Feltman; George F. and Gertrude E.
23 Marion Fuller Eaton; William F. and Clementine DeV.
24 Margaret Cysliniski; John and Margaret C.
28 Barton; Francis W. and Annie E.
31. Grace Robinson Eldridge; Harrison W. and Grace B.

SEPTEMBER.

2 James B. Eustis, Jr.; James B. and Nina C.

6 Everett W. Webber; George A. and Elizabeth E.
8 Mildred Bugdon; George and Mary F.
16 Clifford Raymond Jones; Frank E. and Mary E.
16 Stillborn.
18 Ethel Irene Roper; William and Elizabeth T.
18 Albert Francis Chilson; Albert P. and Catherine T.
23 Colin Rae Roberts; Thomas and Bella R.

OCTOBER.

1 Mark Hopkins, 3d; Mark Jr. and Gwladys S.
4 Edward William Princes Stetson; Carroll A. and Eliza J.
12 Thomas Newsome Dawson; Leonard and Clara T.
17 Samuel Appleton Ladd Jr.; Samuel A. and Katherine M.
21 John James Whetton; James H. and Rubella M.
25 Thomas George Hunt; Frank and Catherine A.

NOVEMBER.

6 Waldo Marcellus Chamberlain: George M. and Laura M.
8 William Peter Matthews Jr.; William P. and Florence T.
9 Theodore Carlo; Melio and Edrie C.
11 Telfer Anderson Huggan; Thomas and Mary A.
11 Lawrence William Jackson; William H. and Helen G.
23 Joseph Edward Coughlin; Daniel and Mary G.
23 Doris Lilian Mathey; Armand J. and Florence L.

DECEMBER.

2 Stillborn.
2 Malcolm McCracken; James M. and Minnie H.
12 Joseph Wilhelm Wagner; Constant and Anna M.

13 Joseph Weston; Charlie and Teresa B.
17 Fannie Evelyn Blackman; Charles A. and Fannie L.
24 Ruth Frances McCormack; Charles J. and Ella M.
28 Stuart Emerson Palmer; William T. and Sarah A.
29 Beatrice Shepperson; Harry and Ella L.
31 Esther Rideout; Benjamin W. and Helen M.

OMITTED IN 1905.

April 14 James Leo Waugh; Daniel J. and Annie M.
Sept. 29 Harriet Elizabeth Forsyth; Henry J. and Alice A.

NOTICE.

The attention of parents is called to the law relating to the registering of births. The present requirements are as follows:

Chap. 29, Sec. 6, of the Revised Laws. Parents, within forty days after the birth of a child * * * * shall cause notice thereof to be given to the clerk of the town or city in which such child is born.

Sec. 8. A parent * * * * who neglects so to do for ten days after the time limited therefor, * * * * shall forfeit not more than five dollars for each offence.

Attention of physicians and midwives is called to Chapter 19, Sec. 3, Revised Laws.

In accordance with the provisions of the law, the town clerk is prepared to furnish to parents, physicians and midwives applying therefor, blanks for return of births as required by law.

MARRIAGES.

Number of marriages registered, 49

JANUARY.

11 Lewis William Gassett, Newton; Ermee Evelyn Savage, Needham; at Needham, by Rev. Garrett Beekman.

13 Stephen Bieakc, of Needham; Rosa Taeak, Needham; at South Boston, by Jonas Zillinskis, Priest.

19 Robert Welcome Guest, Allston; Edith Heathcote, Needham; at Cambridge, by Rev. Woodman Bradbury.

20 John W. Cunningham, Needham; Priscilla M. Patnode, Canada; at Boston, by David O'Felt, J. P.

24 Wyman Hadley Brooks, Needham; Lilly May Bailey, Needham; at Needham, by Rev. Garrett Beekman.

FEBRUARY.

8 David Joseph Munn, Natick; Grace Saphronia Horn, Needham; at Needham, by Thomas Sutton, Town Clerk.

10 Edwin Earl Tivy, St. Louis, Mo.; Blanche Coon, Needham; at Needham, by Thomas Sutton, Town Clerk.

17 George Otis Ayers, Jr., Needham; Emma H. A. Franke, Boston; at Needham, by Thomas Sutton, Town Clerk.

17 Charles Weston, Needham; Thressa Bilinska, Needham; at South Boston, by Jonas Zillinskis, Priest.

25 George Robert Digney, Needham; Mary Frances Eagan, Boston; at Boston, by William F. Curry, Priest.

26 Edward Francis Vaile, Needham; Ellen Gertrude Ahearn, Needham; at Newton, by Rev. F. J. Danahy.

MARCH.

21 Leroy Elwin Closson, Needham; Florence Carlyle Armstrong, Needham; at Needham, by Rev. Newton Black.

APRIL.

11 Frank Albun McIntosh, Needham; Elsie May Horne, Needham; at Needham, by Rev. Robert L. Webb,

MAY.

7 Frederick H. W. Geyer, Needham; Ida Sheley Witham, Natick; at Needham, by Rev. William W. Peck.

15 Charles Goodrich Robinson, Boston; Mary Elizabeth Hosford, Needham; at West Roxbury, by Rev. Frank W. Merrick.

JUNE.

5 Herbert Nelson Mitchell, Needham; Mabel Frances McIntosh, Needham; at Needham, by Rev. William W. Peck.

7 John Percy Chambers, Highlandville; Mary Sarah Wilson, Highlandville; at Providence, R. I., by Charles C. Mumford, Asst. J. of S. C.

9 Frank Burtchaell Carter, Needham; Katherine Eliza Bailey, Dedham; at Dedham, by Rev. William F. Cheney.

12 Norman E. Richardson, Needham; Agnes B. Clough, Woburn; at Woburn, by Rev. W. G. Richardson.

14 George Webster Duvall, Newton; Annie Elizabeth Nash, Needham; at Needham, by Rev. O. W. Scott.

14 Henry Shepley Rodgers, Needham; Minnie Claraman Horne, Needham; at Needham, by Rev. Robert L. Webb.

18 John Thomas Farrand, Needham; Alice Elizabeth Clews, Needham; at Needham, by Rev. Newton Black.

20 Mark James Hanabury, Watertown; Katherine Ann Kennedy, Needham; at Newton, by Rev. T. J. Danahy.

25 Peter Patten, St. Louis, Mo.; Mabel Viola Foss, Needham; at Needham, by Rev. Charles E. Sawtelle.

30 Harrison Winson Eldredge, Needham; Grace Beatrice Smith, Needham; at Needham, by Rev. Charles E. Sawtelle.

JULY.

5 William Francis O'Connell, Newton; Nellie May Chilson, Needham; at Providence, R. I., by Rev. John R. Brown.

8 Michael Savelonis, Needham; Aulanina Kazlavski, Needham; at South Boston, by Rev. Jonas Zillinskis.

10 Iwan Paul Wenzel, Jr., Needham; Bertha Hamilton, Needham; at Roxbury, by Rev. C. P. Pledger.

August.

1 John Byron Gartside, Lynn, Mass.; Helen Cecelia Soar, Needham; at Newton Highlands, by Edward T. Sullivan.

1 William Henry Slaney, Jr., Needham; Florence May Butler, Needham; at Needham, by Rev. Newton Black.

6 James William Caunt, Needham; Clara Godfrey, Needham; at Providence, R. I., by Rev. Edward R. Sweetland.

11 Charles Blair Stuart, Newton; Clara Louise Coult, Needham; at Newton Center, by Rev. Elias C. Miller.

28 John Ambrose Burns, Newton; Hanorah Cecelia Maloney, Needham; at Newton, by Rev. T. J. Danahy.

28 Samuel H. Wragg, Philadelphia, Pa.; Henrietta Beless, Needham; at Highlandville, by Rev. Norman E. Richardson.

September.

2 John Borys, Needham; Julia Preskeniute, Needham; at South Boston, by Rev. F. Zaksvlys.

5 Lewis Ellis Thayer, Needham; Linda Grace Walker, Roslindale; at Boston, by Rev. Richard B. Esten.

22 Rodney Sumner Adams, Needham; Clarissa Antionette DeMerritt, Natick; at Natick, by Rev. Dudley H. Ferrell.

25 Edwin Augustus Packard, Washington, D. C.; Edith Mabel Lord; at Needham, by Rev. Francis J. Fairbanks.

25 John J. Holland, Boston; Anna E. Mannix, Needham; at Newton, by Rev. T. J. Danahy.

OCTOBER.

1 Francis James Stanwood, Needham; Olivia Estelle, Needham; at Woonsocket, R. I., by Rev. Francis H. Spear.

10 Joseph Colburn, Needham; Anna Louise Hauck, Needham; at Needham, by Rev. William W. Peck.

17 Oscar W. Starkweather, Needham; Edith Brown (Hanson), Moultonboro, N. H.; at Everett, by Rev. George H. Spencer.

24 William J. Sharkey, Needham; Rosa J. Rosskopf, Needham; at Newton, by Rev. T. J. Danahy.

24 Herbert McDowell, Worcester; Estella Goodwin, Needham; at Worcester, by Rev. Samuel M. Dick.

NOVEMBER.

3 Leon Dankszewicz, Needham; Eva Savelioniutie, Needham; at South Boston, by Rev. Francis Juksztys.

7 Fred Marriott, Needham; Della Hudson, Needham; at Needham, by Rev. Charles E. Sawtelle.

22 Frederick Albert Beebe, Chelsea; Grace Josephine English, Needham; at Needham, by Rev. Daniel R. Kennedy, Jr.

28 Peter J. Sheridan, Needham; Anna L. H. Weiss (Schmidt), Needham; at Needham, by Thomas Sutton, Justice of the Peace, T. C.

DECEMBER.

26 Charles F. Lawrence, Needham; F. Isabel McCallum (McMillan), Quincy; at Boston, by Rev. William H. Allbright.

NOTICE.

CHAPTER 151, SECTION 29, *Revised Laws of Mass.* If a marriage is solemnized in another state between parties living in this Commonwealth, who return to dwell here, they shall within seven days after their return, file with the clerk or registrar of the city or town in which either of them lived at the time of their marriage a certificate or declaration of their marriage, including the facts relative to marriage, which are required by law, and for neglect thereof shall forfeit ten dollars.

DEATHS.

Number of deaths registered	63
Number of males	38
Number of females	25
Under 5 years	11
Between 5 and 10	1
" 10 " 20	1
" 20 " 30	4
" 30 " 40	5
" 40 " 50	6
" 50 " 60	8
" 60 " 70	11
" 70 " 80	11
" 80 " 90	4
Over 90	1

DEATHS

DATE	NAME OF DECEASED	AGE YRS.	MO.	DYS.	PLACE OF BIRTH	PLACE OF BURIAL	CAUSE OF DEATH
1906							
Jan.							
8	Ann Smith	79	11	20	England	Needham	Diarrhœa, old age
17	Charles A. Marsh	61	5	7	Bethel, Vt.	Needham	Hemorrhage and Shock
19	David B. Morrill	62	5	25	Thornton, N. H.	Brighton,	Organic disease of Heart
26	Annie Eliza Spicer	11	2	15	Waltham	Needham	Heart Disease
Feb.							
2	Mary Bell	52	4	2	Scotland	Needham	Tuberculosis
7	James R. Wright			1	Needham	Needham	
16	David Blood	72	5	13	England	Needham	Pneumonia
17	Elizabeth A. Charter	55	10		Medford	Malden	Malignant disease of Liver
24	James E. Halfkenney	27	4	2	Nova Scotia	Brockton	Crush from railway car
Mar.							
9	Thomas Jefferson T. McNear	58	10	27	Bristol, Me.	Forest Hills	Typhoid Fever
10	Frederick Manson	69	2	2	Framingham	Waltham	Arterio Sclerosis
16	Catherine V. Grennell	73	10	4	Bangor, Me.	Bangor, Me.	Cerebral Hemorrhage
25	Arthur Whitaker	46	5	9	Southbridge	Needham	Typhoid Fever and Pneumonia
29	Patrick Leach	83		12	Ireland	Natick	Old age, Bronchitis
April							
6	Margaret M. Dwinski		9	24	Needham	St. Mary's, Needham	Pneumonia
7	Herbert S. Stevens	59	1	17	Needham	Needham	Intestinal Obstructions
10	Henry Nash	89	8	3	England	Needham	Cancer
May							
23	Henry Stoddard Locke	69	1	29	Cambridge	Needham	Railroad Injuries
25	William T. Eldridge	90	3	4	Sharon, N. Y.	Needham	Old Age
29	Alpheus Packard Boyd	79	11	29	Wiscassit, Me.	Needham	Pneumonia
29	Anselo Novia	45			Italy	St. Mary's, Needham	Heart Disease

June 23	Charles J. Forand	39	3	26	Canada	St. Mary's	Cerebral Hemorrhage, accident
July 11	Isabel B. Goodnow	38	1	15	Saxonville	Dell Park, Natick	Lithemia, Cardiac Failure
11	Mary Prescott		4	5	Needham	Boston	Cerebro Spinal Meningitis
23	Lacrossa Gaspane	27			Italy	Cambridge	Fracture of Skull
29	Alcha Jane Price	65	7		Havelock, N. B.	Havelock, N. B.	Heart Disease
Aug. 10	Jeremiah L. Scott	36			Boston	Long Island	Pul. Phthisis
11	Adrien D'Epagnier	52	4	20	Switzerland	Needham	Aortic Regurgitation
14	Emily A. Billings	64	2	19	Dorchester	Needham	Sciatica
19	George Murphy		1	28	Needham	St. Mary's, Needham	Acute Inanition
22	Thomas J. Ryan	63			Needham	St. Mary's, Needham	Valvular disease of Heart
25	Jerome B. Gardner	74	5	8	Swansea	Swansea	Heart Disease
26	Mary McGann	45			Lawrence	St. Mary's, Needham	Pulmonary Tuberculosis
27	Alice Creelma	48	6	2	Nova Scotia	MassCrematory	Mitral Stenosis
28	Barton				Needham	Needham	Inanition
29	Lydia Susan Huse	73	4	29	Georgetown	Georgetown	Rheumatoid Arthritis
Sept. 4	Elizabeth Cartwright	84			England	Woodlawn, Wellesley	Fractured Femur
9	Alexander Wasilewski	1	1		Needham	St. Mary's, Needham	Acute Gastro Enteritis
12	Michael J. Hennessey	52	11		Nova Scotia	St.M'y's, N'd'm	Pulmonary Tuberculosis

DEATHS—*Continued*

DATE	NAME OF DECEASED	AGE YRS.	MO	DYS.	PLACE OF BIRTH	PLACE OF BURIAL	CAUSE OF DEATH
16	Anna Allman				Needham	Needham	
16	Edward Hallahan	68			Ireland	Mt. Auburn	Natural Causes
Oct.							
4	Daniel Webster Richards	65	11	22	New York City	Greenwood, Cem., N. Y.	Valvular disease of Heart
5	Ada E. White	33	4	17	Nova Scotia	No. Falmouth	Pulmonary Tuberculosis
6	Emma Turner Graves	47	6	4	Newton	Newton	Arthritis
9	Hannah Latham	71	4		England	Needham	Pneumonia, (Cancer)
9	Louise S. Barker	32	1	20	Barre	Bridgewater	Typhoid Fever
11	John J. Brady, Jr.		4	18	Needham	St.M'y's, N'd'm	Marasmus
16	Eliza Ann Crossman	51	8	20	Roxbury	Needham	Cancer
18	Cyrus G. Upham	72	6	3	Weathersfield, Vt.	Needham	Valvular disease of Heart
19	Hiram Carr	88	9	9	No.Haverhill,N.H	Needham	Old Age
25	George C. McIntosh	73	8	22	Needham	Needham	Valvular disease of Heart
26	Charles T. Lord	74			Berwick, Me.	Berwick, Me	Railroad Accident
Nov.							
5	Frederick R. McDonald	27	1	9	Needham	St.M'y's, N'd'm	Phthisis Pulmonatis
5	Grace Ruth Feltman		2	15	Needham	Needham	Marasmus
9	Eugenie C. Hammond	64	10	12	Paris, France	Newton	Hemiplegia
13	Benjamin L. Brown	77	11		Randolph, Vt.	Webster	Arterie Sclerosis
19	George Frederick Feltman	20	9	1	Princeton	Needham	Sarcoma
26	Minnie C. Williams	40	11	11	Brooklyn, N. Y.	Needham	Typhoid Fever
26	Joseph Wagstaff	67	5	2	Scotland	Needham	Heart Disease
Dec.							
2	Potter				Needham	Forest Hills	
17	Mildred Maloney	7	8	9	Somerville	St.M'y's, N'd'm	Diphtheria
27	William H. Brown		4	7	Needham	Needham	Pneumonia
29	Elizabeth Klauer	56			Germany	St.M'y's, N'd'm	Heart Failure, Pneumonia



DANIEL WEBSTER RICHARDS

Resolutions

By Officers of the Town of Needham, Mass.

October 5, 1906.

Whereas, in the mysterious Providence of God, our esteemed fellow citizen, Daniel Webster Richards, has suddenly been called from his active and useful life in our midst:

Resolved: That in the lamented death of Mr. Richards this community has suffered a grievous and exceptional loss. Not only was he one of the most valued and respected members, but an ideal public officer, who as one of the Building Committee of our town hall, as selectman, and as chairman of that important board, rendered this town services of lasting value.

Rarely is integrity and devotion to the public welfare so happily combined with business ability and experience as it was in Mr. Richards. Seldom is a man with his qualifications willing to give to the public, even when there is opportunity, the best that is in him, making its interests his constant care, and after a successful career assuming in his well-earned retirement new duties and responsibilities that he might serve the town which he had chosen as his home.

In him not only did our town possess a frithful and efficient guardian of its affairs during an important period in its history, but also an official recognized by all as a gen-

tleman who represented it with credit and dignity.

His fellow town officers assembled to honor his memory in behalf of the town of Needham, desire to express appreciation of his life and of his service to this community.

Resolved: That these resolutions be written in the records of the town, and that a copy of them be engrossed and presented to his bereaved family, who have the sympathy of all in their affliction.

For and in behalf of the town officers.

THOMAS SUTTON,
GEO. K. CLARKE,
Committee.

Collector's Report.

JOHN L. TWIGG

in account with Town of Needham

JAN. 1, 1906 TO JAN. 1, 1907.

1904.

DR.

To balance 1904 tax uncollected Jan. 1, 1906,	6,245 55
To interest on 1904 tax collected to Apr. 1, 1906,	495 43
	6,740 98

CR.

By cash paid town treasurer for 1904 tax,	6,219 17
By cash paid town treasurer for interest on 1904 tax,	495 43
By abatement 1904 tax,	26 38
	6,740 98

1905.

DR.

To balance 1905 tax uncollected Jan. 1, 1906,	35,451 34
To balance 1905 sidewalk tax uncollected	

Jan. 1, 1906,	98 70
To interest on 1905 tax collected to Jan. 1, 1907,	638 71
To interest on 1905 tax uncollected to Jan. 11907,	611 75
	36,800 50

Cr.

By cash paid town treasurer for 1905 tax,	23,810 05
By cash paid town treasurer for interest on 1905 tax to Jan. 1, 1907,	638 71
By abatement on 1905 tax,	2,998 55
By 1905 tax uncollected Jan. 1 , 1907,	8,642 74
By 1905 sidewalk tax uncollected Jan. 1, 1907,	98 70
By interest 1905 tax uncollected Jan. 1, 1907,	611 75
	36,800 50

1906.

Dr.

To 1906 taxes committed for collection,	85,237 32
To 1906 excise tax committed for collection,	734 43
To 1906 sidewalk tax committed for collection,	193 25
To 1906 moth tax committed for collection,	267 00
To interest on 1906 tax collected to Jan. 1, 1906,	37 04
To interest on 1906 tax uncollected to Jan. 1, 1906,	281 63
	86,750 67

Cr.

By cash paid town treasurer for 1906 tax,	57,027 57
By cash paid town treasurer for 1906 excise	

tax,	734 43
By cash paid town treasurer for 1906 sidewalk tax,	145 15
By cash paid town treasurer for 1906 moth tax,	163 75
By cash paid town treasurer for interest 1906 tax to Jan. 1, 1907,	37 04
By abatement on 1906 tax,	197 22
By 1906 tax uncollected Jan. 1, 1907,	28,012 53
By 1906 sidewalk tax uncollected Jan. 1, 1907,	48 10
By 1906 moth tax uncollected Jan. 1, 1907,	103 25
By interest on 1906 tax uncollected Jan. 1, 1907,	281 63
	86,750 67

Treasurer's Report

THOMAS SUTTON, Treasurer Pro Tempore

In Account with the Town of Needham

FROM JANUARY 1, 1906 TO MARCH 29, 1906 INCLUSIVE

DR.

1906			
Jan.	1	Cash on hand, new school building,	$2,615 79
		Cash on hand, general fund,	5,321 11
	10	Franklin W. Snow crushed stone,	28 50
		M. J. Quinlan, crushed stone,	7 50
		Town of Dedham, tuition,	8 00
		C. W. Burnham, crushed stone,	6 00
		P. E. Riley, crushed stone,	9 00
		County of Norfolk, on account of dog licenses,	739 55
		John L. Twigg, on account of 1905 tax,	1,500 00
		Commonwealth of Massachusetts, new school building bonds, (dated Jan. 1, 1906: 1 to 20 years),	23,000 00
		Premium on bonds,	721 15
		Interest on bonds, Jan. 1 to date,	25 56
	15	Levi Ladd Estate by the Fidelity and Deposit Co. of Maryland,	10,000 00
	19	John L. Twigg, on ac't 1905 tax,	1,000 00
		Lemage Romey, tuition,	8 00
		Refund on poor account,	5 00
	22	Sam'l H. Capen, sheriff's fines,	5 00

	24	Jose, Parker Co., note dated Jan. 23, 1906, 1 year, anticipation of 1906 tax, vote Jan. 9, 1906,	13,000 00
	25	John L. Twigg, on account 1905 tax,	3,000 00
		Commonwealth Trust Co., interest on deposits,	12 71
Feb.	1	M. J. West, tuition,	8 00
		Town of Dover, stone water trough,	15 00
		Town of New Marlboro, on account of board of James M. Shores,	131 00
		N. E. Tel. and Tel. Co. tolls,	12
	2	John L. Twigg, on account of 1904 tax,	1,479 35
		John L. Twigg, on account of 1905 tax,	1,373 01
	15	John L. Twigg, on account of 1905 tax,	2,000 00
	24	Ellen A. Heath, tax release,	33 65
		Commonwealth of Massachusetts, corporation tax,	615 41
		Commonwealth of Massachusetts, National bank tax,	15 32
		N. E. Tel. and Tel. Co., tolls,	11
		Newton Centre Trust Co., interest on deposits,	24 71
		Commonwealth Trust Co., interest on deposits,	19 56
March	3	John L. Twigg, on account of 1904 tax,	2,533 43
		John L. Twigg, on account of 1905 tax.	2,393 65
	7	Bertrand T. Wheeler, tuition,	8 00
		C. Granville Way, tax release,	45 10
	16	John L. Twigg, on account of 1904 tax,	1,000 00

		John L. Twigg, on account of 1905 tax,	500 00
	22	John L. Twigg, on account of 1905 tax,	2,000 00
	27	N E. Tel. and Tel. Co , tolls,	06
		Charles Hughes, tuition,	13 00
		H. W. Hutson, tuition,	6 50
		M. J. West, tuition,	13 00
	28	Newton Trust Co., interest on deposits,	33 92
	29	Income on Dwight School Fund to March 1, 1906,	105 00
		Commonwealth Trust Co., interest on deposits,	16 38
			$75,396 15

Cr.

Jan.	11	Jose, Parker & Co., note due Dec. 19, 1905,	$5,000 00
		Interest on same to date,	30 28
	17	Jose, Parker & Co., note due Dec. 12, 1905,	10,000 00
		Interest on same to date,	88 06
	24	Discount on note dated Jan. 23, 1906, 1 year, $13,000.00, rate 4.19,	544 60
	27	Commonwealth Trust Co., note dated Sept. 27, 1905,	5,000 00
Feb.	15	Boston Safe Deposit and Trust Co., interest on refunding bonds, due March 1, 1906,	687 50
		Interest on Town Hall bonds, due March 1, 1906,	920 00
March	17	Institution for Savings in Roxbury, note, dated March 18, 1905,	12,000 00
		Interest on same,	217 20
		Orders drawn by the Auditor as follows, viz:	

	New school building,	13,134 85
	Selectmen's department,	8,320 14
	School department,	4,187 59
	Library department,	449 73
27	Chas. E. Stanwood, treasurer,	3,500 00
29	Chas. E. Stanwood, treasurer,	11,316 20
		$75,296 15

Recapitulation

Of Receipts and Expenditures of the Town of Needham from January 1, 1906, to March 30, 1906.

January 1, cash on hand,	$ 7,936 90
School bonds,	23,000 00
Estate of Levi Ladd, by Fidelity Co.,	10,000 00
Loans,	13,000 00
Taxes, 1905,	13,766 66
Taxes, 1904,	5,012 78
Crushed stone,	51 00
Tuition,	64 50
Stone trough,	15 00
N. E. Tel. and Tel. Co. tolls,	29
Refund poor account,	136 00
Fines,	5 00
Bank tax,	15 32
Corporation tax,	615 41
Tax releases,	78 75
Premium on bonds,	721 15
Interest,	132 84
Dog taxes,	739 55
Dwight school fund,	105 00
	$75,396 15

Cr.

Loans,	32,000 00
Interest and discount,	880 14
Interest on refunding bonds,	687 50
Interest on town hall bonds,	920 00
Orders drawn new school building,	13,134 85

Selectmen's department,	8,320 14
School department,	4,187 59
Library department,	449 73
Chas. E. Stanwood, treasurer,	14,816 20
	$75,396 15

Water Department.

THOMAS SUTTON, Treasurer Pro Tempore,

from Jan. 1, 1906, to March 30, 1906.

Dr.

1906.			
Jan.	1	To cash on hand,	$ 2,702 54
		Jose, Parker & Co., note dated Jan. 18, 1906, 6 mos., anticipation of the issue of water bonds,	7,000 00
	30	Chas. H. Mitchell, rent,	12 00
Feb.	15	Jose, Parker & Co., note dated Feb. 12, 1906, 10 mos., anticipation of the collection of water rates,	4,000 00
	28	Chas. H. Mitchell, rent,	12 00
March	24	Chas. H. Mitchell, rent,	12 00
		Meter rentals,	23 95
		Water taxes,	796 67
		Department,	22 15
			$14,581 31

Cr.

Jan.	19	Discount on note dated Jan. 18, 1906, 6 mos., 4.33,	$ 150 71
	22	City Trust Co., note dated Aug. 22, 1905, anticipation of issue of water bonds,	8,000 00

	Interest on same,	123 83
Feb. 15	Discount on note dated Feb. 12, 1906, 10 mos., 4.37,	144 21
	Boston Safe Deposit & Trust Co., interest on water bonds, due March 1, 1906,	3,540 00
March 29	Orders drawn by the auditor to date,	1,383 16
	Chas. E. Stanwood, treasurer,	1,239 40
		$14,581 31

Treasurer's Report

CHARLES E. STANWOOD, Treasurer,

In account with the Town of Needham

From March 28, 1906, to January 1, 1907.

Dr.

1906			
March	28	To Thomas Sutton, treasurer pro tempore,	$3,500 00
	30	To Thomas Sutton, treasurer pro tempore,	645 71
	30	To Thomas Sutton, treasurer pro tempore,	10,670 49
April	3	Jose, Parker & Co., notes due Nov. 5, 1906, on account of 1905 tax,	12,000 00
		Jose, Parker & Co., note due April 3, 1907, on account 1905 taxes,	6,000 00
		District Court of Northern Norfolk, fines for quarter ending March 31, 1906,	10 00
	6	N .Y. N. H. & H. R. R. Co., rebate on freight,	35
		John L. Twigg, collector on account 1904 tax,	1,206 39
		John L. Twigg, interest on 1904 tax,	495 43

	10	Town of Dedham, tuition, 13 weeks, ending March 30, 1906, for May Hazard,	6 50
		Town of Dover, tuition, 13 weeks, ending March 30, 1906, for Una Bean, Edward Sawyer, Allan Wheeler, Bertrand Wheeler, Charlotte Talbot, Amy Gallagher, Laura Paine, Grace Thompson and May Whiting,	117 00
		Town of Dover, tuition, 8 weeks, ending Dec. 22, 1905, for Una Bean, Edward Sawyer, Allan Wheeler, Bertrand Wheeler, Charlotte Talbot, Amy Gallagher, Laura Paine, Grace Thompson and May Whiting,	72 00
	30	Newton Centre Trust Co., Interest on deposits in April,	8 11
		Commonwealth Trust Co., interest on deposits in April,	6 41
May	2	New England Tel. & Tel. Co., commission on tolls,	45
		V. A. Rowe, druggist license, 1906,	1 00
		J. L. Twigg, druggist license, 1906,	1 00
		J. A. Sullivan, druggist license, 1906,	1 00
		J. L. Twigg, collector on account of 1905 tax,	1,149 34
	9	Bond & Goodwin, note due May 9, 1907, on account of 1906 tax,	12,000 00
		Ladies Aid Society of First Parish, rent of town hall, May 1, 1906,	25 00

		E. H. Bowers, auctioneer's license,	2 00
	16	Commonwealth Trust Co , note due Nov. 16, 1906, on account of 1906 tax,	10,000 00
	23	John L. Twigg, collector on account of 1905 tax,	474 90
	29	M. G. Wieczarck, license for pool table,	5 00
		New England Tel. & Tel. Co., commission on tolls,	35
		Newton Centre Trust Co., interest on deposits for May,	13 64
	31	Commonwealth Trust Co., interest on deposits for May,	18 24
June	7	B. T. Wheeler, tuition, 13 weeks, ending March 30, 1906, for B. B. Wheeler,	13 00
		City of Boston, tuition, 12 weeks, ending June 22, 1905, for George Floyd,	6 00
		Tuition, 39 weeks, ending March 30, 1906, for Katherine Phiney and Josephine Ersline,	39 00
		John L. Twigg, collector on account of 1905 tax,	1,000 00
	14	First Church of Christ, Scientist, rent of town hall, June 3, 1906,	10 00
		Bond & Goodwin, note due Dec. 13, 1906, on account 1906 tax,	5,000 00
	26	Herbert W. Hutson, tuition, 6 weeks, ending May 25, 1906, for Elizabeth Hutson,	3 00
		Riella J. Dunn, fines at library,	16 00
		Riella J. Dunn, on account of book lost,	83

		Commonwealth Trust Co., interest on deposits for June,	8 11
		Newton Centre Trust Co., interest on deposits for June,	11 40
July	3	Town of Dedham, tuition, 10 weeks, ending June 22, 1906, for May Hazard,	5 00
		District Court of Northern Norfolk, fines for quarter ending June 30, 1906,	90 00
	6	American Importing & Transportation Co., redemption of tax deed, F. S. Whiton,	13 11
		Town of Dover, tuition, 11 weeks, ending June 22, 1906, for Una Bean, Edward Sawyer, Allan Wheeler, Amy Gallagher, Charlotte Talbot, Laura Paine, Bertrand Wheeler, May Whiting and Grace Thompson,	99 00
		New England Tel. & Tel. Co., commission on tolls,	28
		Bertha E. Coburn, fines at library,	7 00
		Commonwealth Trust Co., note due Dec. 20, 1906, on account of 1906 tax,	5,000 00
		John L. Twigg, collector on account of 1905 tax,	1,000 00
		H. M. Walradt, Supt., tuition, 10 weeks, ending June 22, 1906, for Charles Hughes,	10 00
	9	John A. Tilton, donation for purchase of books for public library,	25,00
	11	M. J. West, tuition, 11 weeks, ending June 22, 1906, for Roscoe L. West,	11 00
	18	Bond & Goodwin, note due Jan.	

		17, 1907, on account of 1906 tax,	10,000 00
	31	Commonwealth Trust Co., interest on deposits for July,	7 67
		Newton Centre Trust Co., interest on deposits for July,	8 38
Aug.	9	Samuel H. Capen, sheriff, fines at jail and house of correction for quarter ending June 30, 1906,	50 00
		New England Tel. & Tel. Co., commission on tolls,	29
	15	John L. Twigg, collector, on account of 1905 tax,	199 01
		John L. Twigg, collector, on account of 1905 tax,	1,500 00
		Commonwealth of Mass., tuition, in year 1905, for Rosella Izzard, Lillian Witts, Amberzine McAvoy, Clara Tatro and Ella Lee,	35 00
		Tuition in year 1906, for Edith Miller and Sadie Calvert,	31 50
	31	Commonwealth Trust Co., interest on deposits for August,	7 06
		Newton Centre Trust Co., interest on deposits for August,	4 82
Sept.	7	R. L. Day & Co., Needham refunding loan, 8 $1,000 4 per cent. bonds, 47-54 inclusive,	8,000 00
		Premium, $15.69,	125 52
		Interest accrued,	5 33
		Allowance for printing,	10 00
		B. T. Wheeler, tuition, 11 weeks to June 22, 1906, for B. B. Wheeler,	11 00
		City of Boston on account of J. Scott,	6 00

		New England Tel. & Tel. Co., commission on tolls,	48
	29	Commonwealth Trust Co., interest on deposits for Sept.,	6 68
		Newton Centre Trust Co., interest on deposits for Sept.,	4 49
Oct.	3	Francis W. Burton, plumber's license,	50
		New England Tel. & Tel. Co., commission on tolls,	31
		H. A. Crossman on account of abated taxes,	5 57
		J. L. Twigg collector, on account of 1905 tax,	1,179 90
		On account of 1906 tax,	2,500 00
		District court of Northern Norfolk, fines for quarter ending Sept. 30, 1906,	185 00
		P. J. Reid, license to slaughter cattle,	1 00
	16	John L. Twigg, collector, on account of 1905 tax,	678 59
		On account of 1906 tax,	2,607 77
		On account of 1906 tax,	5,000 00
		Commonwealth of Mass., tax 1906, on account of the Met. Water & Sewerage Board,	43 48
		Samuel H. Capen, sheriff, fines at jail and house of correction for quarter ending Sept. 30, 1906,	50 00
	18	John T. Morse, Jr., on account of repairs on highway at South street and Dedham avenue,	49 00
	24	John L. Twigg, collector, on account of 1906 tax,	8,000 00
	25	New England Tel. and Tel. Co., commission on tolls,	10
	31	Commonwealth Trust Co., inter-	

		est on deposits for Oct.,	7 72
		Newton Centre Trust Co., interest on deposits for Oct.,	1 81
Nov.	1	James Mackintosh, auctioneer's license,	2 00
		H. M. Walradt, Supt., tuition, in year 1906, for Charles Hughes, Elizabeth Hutson and R. L. Goodnow,	11 75
		John L. Twigg, collector, on account of 1906 tax,	5,000 00
	6	John L. Twigg, collector, on account of 1906 tax,	12,000 00
	8	Town of Dedham, tuition, 8 weeks ending Oct. 26, 1906, for May Hazard,	4 00
		John L. Twigg, collector, on account of 1906 tax,	7,000 00
		On account of 1906 tax,	917 58
	9	Unitarian Club, rent of town hall Oct. 12, 1906,	20 00
		Boston Suburban Electric Cos., on account of state highway,	867 33
		Riella J. Dunn, fines at library,	15 00
	19	City of Newton on account of Mary Megan, Oct. 1, 1906,	24 20
		Town of Brookline, tax 1906 on land used for water purposes,	21 28
		Town of Dover, tuition, 8 weeks ending Oct. 26, 1906, for Laura Paine, Charlotte Talbot, Edward Sawyer, Allan Wheeler, Bertrand Wheeler, George Taylor,	56 00
		Commonwealth of Mass. corporation tax 1906,	5,907 39
		National bank tax 1906,	1,128 53
		State aid 1905,	886 00
		Temporary aid,	6 25

		Street railway tax 1906,	416 39
	30	Commonwealth Trust Co., interest on deposits for Nov.,	29 53
		Newton Centre Trust Co., interest on deposits for Nov.,	1 48
Dec	1	Commonwealth of Mass., on account of state highway,	502 45
	4	New England Tel. and Tel. Co., commission on tolls,	11
	9	Mrs. A. E. Harris on account of exchange of school books,	7 50
		Town of Dover, tuition, 12 weeks ending March 24, 1905, for Evelyn Higgins, Georgia Thompson, Una Bean, Amy Gallagher, May Whiting, Clarence Taylor,	72 00
	8	Ladies Aid Society of First Parish, rent of town hall Nov. 23, 1906,	25 00
		G. W. Tisdale, auctioneer's lic.,	2 00
	14	City of Newton, tax 1906, on land used for water purposes,	325 14
		B. T. Wheeler, tuition. 8 weeks ending Oct. 26, 1906. for B. B. Wheeler,	8 00
		John L. Twigg, collector, on account of 1905 tax,	1,394 98
		On account of 1906 tax,	10,342 60
		Unitarian Club, rent of town hall Nov. 9 and Dec. 14, 1906,	40 00
		Miss J. E. Johnson, rent of small hall, Nov. 22 and Dec. 6, 13, 20,	20 00
	29	Town of Dedham, tuition, 8 weeks ending Dec. 21, 1906, for May Hazard,	4 00
		Dwight school fund, income six months to Sept. 1, 1906,	105 00

	F. S. Gay, crushed stone, 1906,	4 00
	The William Carter Co., crushed stone, 1906,	30 50
	Chauncey Eldridge, crushed stone, 1906,	3 75
	B. N. Hamlin, crushed stone, 1906,	10 50
	John B. Walker, crushed stone, 1906,	10 50
	Dr. Parke W. Hewins, crushed stone, 1906,	6 00
	John T. Morse, Jr., crushed stone, 1906,	80 00
	John Moseley, crushed stone, 1906,	15 00
	Crushed stone, 1905,	7 50
	John L. Twigg, collector, on account of 1906 tax,	1,000 00
31	District Court of Northern Norfolk, fines for quarter ending Dec. 31, 1906,	20 00
	Charles R. Hughes, tuition, 8 weeks ending Dec. 21, 1906,	8 00
	L. B. Paine, refunded on account of overpayment,	7 00
	John L. Twigg, collector, on account of 1905 tax,	1,466 67
	Interest on 1905 tax,	638 71
	On account of 1906 tax,	3,702 95
	Interest on 1906 tax,	37 04
	Commonwealth Trust Co., interest on deposits for Dec.,	10 74
	Newton Centre Trust Co., interest on deposits for Dec.,	1 32
	C. H. W. Foster, rent of town hall, Dec. 5, 1906,	25 00
	Commonwealth of Mass., on account of state highway,	70 53
		$165,441 22

Cr.

1906				
April	3	Jose, Parker & Co., interest on note of $12,000 due Nov. 5, 1906, 4.28 per cent,	$300	93
		Interest on note of $6,000 due April 3, 1907, 4.28 per cent,	256	70
	6	Institute for Savings in Roxbury and its vicinity, note dated April 6, 1905,	18,000	00
		Interest, six months to April 6, 1906,	324	00
May	9	Bond & Goodwin, int. on note of $12,000, due May 9, 1907, 4.5-8 per cent,	555	00
	14	Commonwealth of Mass., on account of druggist lic. fees,		75
	16	Commonwealth Trust Co., interest on note of $10,000, due Nov. 16, 1906, 4.1-2 per cent,	225	00
	24	John L. Twigg, collector, 1905 tax on 11 tax deeds,	34	65
	29	Commonwealth Trust Co., note dated Nov. 29, 1905,	6,000	00
		Note dated Nov. 29, 1905,	7,000	00
June	4	Commonwealth of Mass., interest for six months, to June 4, 1906, on note of $2,500, dated Dec. 4, 1902,	42	50
	14	Bond & Goodwin, interest on note of $5,000, due Dec. 13, 1906, 4.3-4 per cent,	120	07
	15	Boston Safe Deposit & Trust Co., coupon interest due July 1, 1906, on $23,000, 4 per cent new school building loan bonds,	460	00
		Coupon interest due July 1,		

		1906, on $16,000, 4 per cent school house loan bonds,	320 00
		3 School house loan bonds, 25, 26, 27, maturing July 1, 1906,	1,500 00
July	6	Commonwealth Trust Co., interest on note of $5,000, due Dec. 20, 1906, 4.1-2 per cent,	104 37
	18	Bond & Goodwin, interest on note of $10,000, due Jan. 17, 1907, 4.6 per cent,	233 83
Aug	15	Boston Safe Deposit & Trust Co., coupon interest due Sept. 1, 1906, on $21,000, 3.1-2 per cent and $24,000 4 per cent refunding loan bonds,	847 50
		Coupon interest due Sept. 1, 1906, on $46,000 4 per cent town hall loan bonds,	920 00
		3 town hall loan bonds, 10, 11, 12, maturing Sept. 1, 1906,	3,000 00
		8 water loan bonds, 16, 47, 48, 49, 95, 155, 156, 195, maturing Sept. 1, 1906,	6,500 00
Nov	3	Commonwealth Trust Co., note dated April 3, 1906,	12,000 00
	16	Commonwealth Trust Co., note dated May 16, 1906,	10,000 00
		Commonwealth of Mass., state tax, 1906,	4,445 00
		Met. Park Loan, sinking fund,	183 56
		Met. Park Loan, interest,	519 54
		Met. Park Loan, cost of maintenance,	678 25
		Met. Park Loan, sinking fund, series 2,	21 48
		Met. Park Loan, int., series 2,	71 06

		Met. Park Loan, cost of maintenance, series 2,	48 40
		Met. Park Loan, Nantasket, cost of maintenance,	51 47
		Wellington Bridge, sinking fund,	3 17
		Interest,	25 57
		Cost of maintenance,	9 04
		Repairs of state highways,	6 39
	28	Treasurer of Norfolk County, county tax for 1906,	3,985 36
Dec	4	Commonwealth of Mass., note dated Dec. 4, 1902,	2,500 00
		Interest, 6 months to Dec. 4, 1906,	42 50
	13	Commonwealth Trust Co., note dated June 13, 1906,	5,000 00
	15	Boston Safe Deposit & Trust Co., coupon interest due Jan. 1, 1907, on $23,000, 4 per cent new school building loan bonds,	460 00
		2 new school building loan bonds, 1, 7, maturing Jan. 1, 1907,	1,500 00
		Coupon interest due Jan. 1, 1907, on $14,500, 4 per cent school house loan bonds,	290 00
	19	Commonwealth Trust Co., note dated June 13, 1906,	5,000 00
	29	John L. Twigg, collector, tax 1906, on 26 tax deeds,	275 20
		Auditor's orders as follows:	
		Selectmen's department,	35,884 79
		School department,	20,453 39
		Library department,	1,925 94
		Public park department,	291 72
		Tree warden department,	100 00
		New school building committee, building,	6,334 50

New school building committee, grading,	1,234 40
Cash on hand on deposit in Newton Centre Trust Co.,	840 23
on deposit in Commonwealth Trust Co.,	4,514 96
	$165,441 22

Recapitulation

Receipts and Expenditures of the Town of Needham
From March 28th, 1906, to January 1st, 1907.

Dr.

From Thos. Sutton, treasurer pro tempore,	$ 14,816 20
Refunded on tax account,	5 57
Refunded on poor account,	30 20
Refunded on highway account,	56 00
Sale of crushed stone and gravel,	167 75
Rebate on freight,	35
Donation for library books,	25 00
Library book lost,	83
Exchange of school books,	7 50
Tuition, 1905,	185 00
Tuition, 1906,	437 75
Library fines,	38 00
Court fines,	305 00
Jail fines,	100 00
New England Tel. & Tel. Co., tolls,	2 37
Rent of town hall,	165 00
License to slaughter cattle,	1 00
License for pool table,	5 00
Plumber's license,	50
Druggist licenses,	3 00
Auctioneers' licenses,	6 00
Interest on bank balances,	157 61
Taxes on land taken for water purposes,	346 42
Metropolitan Water and Sewerage Board,	43 48
Redemption of tax title,	13 11
Income, Dwight school fund,	105 00

State, account state highway,	572 98
Railway Co., account state highway,	867 33
Refunding loan bonds,	8,000 00
Premium on same,	125 52
Interest, accrued on same,	5 33
Allowance for printing same,	10 00
Temporary loans, account 1905 taxes,	18,000 00
Temporary loans, account 1906 taxes,	42,000 00
Taxes for 1904,	1,206 39
Interest on 1904 taxes,	495 43
Taxes for 1905,	10,043 39
Interest on 1905 taxes,	638 71
Taxes for 1906,	58,070 90
Interest on 1906 taxes,	37 04
Corporation tax 1906,	5,907 39
National bank tax 1906,	1,128 53
State aid,	886 00
Temporary aid,	6 25
Street railway tax 1906,	416 39
	$165,441 22

Cr.

State tax,	$4,445 00
County tax,	3,985 36
Matured water bonds,	6,500 00
Matured town hall bonds,	3,000 00
Matured school house bonds,	1,500 00
Matured new school building bonds,	1,500 00
Interest on town hall bonds,	920 00
Interest on school house bonds,	610 00
Interest on new school building bonds,	920 00
Interest on refunding bonds,	847 50
Interest on loans,	2,204 90
Taxes on 11 tax deeds, 1905,	34 65
Taxes on 26 tax deeds, 1906,	275 20
Metropolitan park expenses, 1906,	1,573 76
Wellington bridge expenses, 1906,	37 78
Repairs on state highway,	6 39

Druggist license fees,	75
Loans,	65,500 00
Department orders as follows:—	
Selectmen,	35,884 79
School,	20,453 39
Library,	1,925 94
Public parks,	291 72
Tree warden,	100 00
New school building committee, building,	6,334 50
New school building committee, grading,	1,234 40
Cash on hand,	5,355 19
	$165,441 22

Dwight School Fund.

CHARLES E. STANWOOD, Treasurer.

Dr.

1906			
Mar	28	To six $1,000 Needham refunding loan bonds,	$ 6,000 00
		Income, six months to Sept. 1, 1906,	105 00
			$6,105 00

Cr.

1906			
Dec	29	By cash deposit in general fund, on school account,	$ 105 00
	31	Bonds on hand,	6,000 00
			$6,105 00

Financial Statement January 1, 1907.

RESOURCES.

Cash on hand,	$ 5,355 19
Uncollected taxes for the year 1905,	8,741 44
Uncollected interest on 1905 taxes,	611 75
Uncollected taxes for the year 1906,	28,163 88
Uncollected interest on 1906 taxes,	281 63
County of Norfolk, on account of dog licenses,	737 32
Town of New Marlboro', support of poor,	192 00
Town of Wellesley, support of poor,	144 00
State Aid, 1906,	923 00
S. H Capen, Sheriff. Fines at Jail to Dec. 31, 1906,	110 00
Boston Sub. Elec. Cos., on account of State Highway,	105 35
Sundry persons, for tuition,	84 00
Sundry persons, for crushed stone,	37 25
	$45,486 81

LIABILITIES.

Notes outstanding (Temporary loans):	
Dated Jan. 23, 1906, due Jan. 23, 1907,	13,000 00
Dated July 17, 1906, due Jan. 17, 1907,	10,000 00
Dated April 3, 1906, due April 3, 1907,	6,000 00
Dated May 9, 1906, due May 9, 1907,	12,000 00
Unexpended balances—continued:	
Grading New Avery School,	5 60
Warren Street extension,	700 00
	41,705 60

Bond Account January 1, 1907.

	Outstanding.	1907 Payments.
Town Hall Loan, 4 per cent,	$43,000	
Interest due Mar. 1, 1907,		860 00
Interest due Sept. 1, 1907,		860 00
Maturing Bonds Sept. 1, 1907,		3,000 00
School House Loan, 4 per cent,	14,500	
Interest due July 1, 1907,		290 00
Maturing Bonds July 1, 1907,		1,500 00
Interest due Jan. 1, 1908,		260 00
New School Building Loan, 4 per cent,	21,500	
Interest due July 1, 1907,		430 00
Interest due Jan. 1, 1908,		430 00
Maturing Bonds Jan. 1, 1908,		1,500 00
Refunding Loan, 3 1-2 per cent,	21,000	
Refunding Loan, 4 per cent,	32,000	
Interest due Mar. 1, 1907,		1,007 50
Interest due Sept. 1, 1907,		1,007 50
Water Loan, 4 per cent,	185,500	
Interest due, Mar. 1, 1907,		3,710 00
Interest due Sept. 1, 1907,		3,710 00
Maturing Bonds, Sept. 1, 1907,		6,500 00

SUMMARY.

Bonds outstanding,	317,500
Bonds maturing in 1907,	12,500
Interest payments in 1907,	12,565

Of the above, the interest on water bonds, amounting to $7,420.00, is provided for by the water department, and

the Town Treasurer is authorized to issue Refunding Bonds to the amount of $8000.00, which is an offset of maturing Water Bonds amounting to $6500.00 and School House Bonds amounting to $1500.00.

Estimated interest on temporary loans for 1907, $2,500 00

Insurance in Force Jan. 1, 1907.

Town Hall, buildings and contents,	$53,000 00
Public Library, buildings and contents,	17,300 00
High School, buildings and contents,	33,000 00
Kimball School, buildings and contents,	16,300 00
Avery School, buildings and contents,	15,175 00
New Avery School, buildings and contents,	20,000 00
Dwight School, buildings and contents,	4,000 00
Parker School, buildi gs and contents,	4,000 00
Harris School, buildings and contents,	3,100 00
Eliot School, buildings and contents,	4,000 00
Fire Department, buildings and contents,	7,900 00
Highway Department, tools, etc.,	4,000 00
Water Department, pumping plant,	9,500 00
Water Department, dwelling,	1,750 00
Water Department, boiler,	10,000 00
	$203,025 00

The approximate annual cost of carrying the above insurance is $718.20 based on three and five year ratings.

CHAS. E. STANWOOD,

Town Treasurer.

TOWN OF NEEDHAM, MASS.

ANNUAL REPORT

OF THE

Selectmen, Overseers of the Poor and Board of Health

FOR THE YEAR 1906

NEEDHAM
THE CHRONICLE PRESS
1907

Report of the Selectmen of the Town of Needham

To the Inhabitants of the Town of Needham :

We herewith submit a general brief review of the work for the year just closed under our direction as Selectmen and Overseers of the Poor, also a few suggestions for the coming year. Generalities seem all that is necessary considering that a detailed report is given by the head of each department.

The final findings of Mr. Augustus Nickerson, expert accountant, who was engaged by the former Board of Selectmen, on the account of the late treasurer show the amount due the town to be $10,166.13, and we have settled the same as per receipt shown in the accounts of Thomas Sutton, treasurer pro tempore.

HIGHWAYS

Early in the season the board drove over the streets with David H. Livingstone, the superintendent of this department, in order to map out the work in such a way as to spend the small amount appropriated where it was most needed. To keep approximately forty miles of streets in repair in the manner in which we believe you desire they should be kept, with only about $7000 for the purpose, would tax the skill of the most rigid economist; for cleaning the streets and gutters in the two villages alone takes quite a large per cent of the amount.

We have adhered to the custom of the past few years to

build a portion of street in a good substantial manner, and believe it would be economical to appropriate a larger sum for the highways and expend it for this purpose. Had we responded to all calls for the building of streets, it would have taken many times the appropriation, unless many applicants did as Mr. John T. Morse, who, when told that the work already planned would entirely exhaust the funds, generously contributed the money necessary for some work on South street and Dedham avenue which he wished done.

The state highway on Chestnut street was finished, and it seems absolutely necessary that the town should complete the street to Great Plain avenue the coming season, as we would then have a first class street from Needham to the Dover line, which would last for a good many years with but very little outlay. There are also several other portions of street in different parts of the town which need building and should receive attention as early in the season as possible.

SIDEWALKS

There has been extensive repairing of the sidewalks throughout the town, and new walks have been built on Marshall street, Great Plain avenue, and in front of the new Avery school building on Highland avenue. Crushed stone was used on the south side of Great Plain avenue, which should make a dry, serviceable walk at a less cost than concrete.

STREET LIGHTING

The electric light poles and fixtures used for street lighting are in a very poor condition, and it seems that the time has come when the town is compelled to take such steps as will be necessary to put them in good condition, both to receive as good light service as possible, and for the safety of the public.

POOR

During the year just closed there have been no unusual calls for help. Careful investigation was given to all petitions to ascertain the worthiness and special needs of each, and also the town's liability. In all cases where the applicants had no settlement here, the expense was charged to the town or city to which it belonged.

POLICE

Peace and good order has been maintained at its usual high standard in the town during the past year. Owing to the extensive travel on the Natick and Cochituate electric line, it has been necessary to station a police officer at Central avenue during the summer and autumn months. The expenditure for this department has been only what was considered absolutely necessary, and the results seem all that could be desired.

THE FIRE DEPARTMENT

Under the same board of engineers as last year this department has continued the good work and discipline which has characterized it in the past. All alarms have been responded to promptly and we feel that the duties of the fire department have been performed in a manner which should be entirely satisfactory to the people.

Owing to the fact that the appropriation for this department has been insufficient for its support in the past few years, we would suggest that the town consider the advisability of appropriating a larger sum for its maintenance, so that the men will not have to wait for their money several months, as they have been obliged to do heretofore. As their pay is not large, we think they should receive the same promptly.

WILLIAM GORSE,
JOHN A. TILTON.

Needham, Feb. 1, 1907.

Report of the Board of Health

Mr. George Twigg was duly appointed agent of the Board of Health. All cases requiring attention were referred to him for investigation, and were reported. Where there were contagious diseases immediate action was taken to remove the suspected cause.

REGULATIONS

OF THE BOARD REGARDING CONTAGIOUS AND INFECTIOUS DISEASES.

REGULATION I.

Each physician shall report to the Board of Health on cards which shall be provided for that purpose, each and every case of diphtheria, membraneous croup, scarlet fever typhus fever, yellow fever, small pox, cholera, or other contagious or infectious diseases as may come under his notice within the limits of the town of Needham. He shall also see that a placard is placed upon the house, showing the nature of the disease contained therein, which will be furnished upon application, by the Board of Health.

No person from any dwelling wherein a case of contagious disease exists, shall attend school, church, or public

gathering of any kind, or take any book or magazine to or from the public library, without a permit from the Board of Health. When fumigation is necessary, all apartments occupied by the patient or body after death, together with all clothing or furniture, must, after the termination of the case, be thoroughly fumigated.

REGULATION 2.

IN REGARD TO COMPLAINTS.

This being a government of the people, for the people, and by the people, it is incumbent upon each individual to do his part. All written complaints must have the signature of the complainant. The names of all complainants will be kept secret. Verbal complaints which spring from a desire to benefit the town, and not from personal spite, will receive attention.

The Board is convinced that many deserving people are deprived of their rights because they lack the courage to put such in writing. The board will use the best judgment in such cases, and attend to all deserving calls.

The Board of Health respectfully requests the hearty co-operation of the citizens in this duty of enforcing proper sanitary regulations, and assure them that they will do all that lies within their power to keep our town clean and free from all epidemics.

WILLIAM GORSE,
JOHN A. TILTON,
Board of Health.

List of Jurors

SUBMITTED BY THE SELECTMEN, TO BE VOTED ON AT THE ANNUAL TOWN MEETING IN MARCH, 1907.

Blackman, Henry D.	Farmer
Bowers, Allston R.	Treasurer
Buckley, Jeremiah F.	Plumber
Buckley, John E.	Plumber
Carter, William H.	Manufacturer
Carter, William W.	Electrician
Catheron, Howard D.	Superintendent
Chapman, James E.	Retired
Clark, Benjamin R.	Farmer
Clews, Frederick G.	Painter
Crossman, Thomas J.	Grocer
Donahue, Charles M.	Clerk
Ford, James	Machinist
Fuller, Frank H.	Carpenter
Gillette, Ralph D.	Retired
Glancy, Patrick J.	Farmer
Hayes, Edward W.	Shoe Dealer
Hewitt, William W.	Clothing Cutter
Lester, James B.	Knitter
Mills, John F.	Farmer
Mitchell, George E.	Insurance

Morgan, John J.	Piano Dealer
Moseley, William G.	Lawyer
Murphy, Daniel J.	Machinist
Quinlan, Thomas R.	Polisher
Richardson, Jos. L.	Machinist
Riley, Ernest E	Florist
Roper, George	Superintendent
Rowe, Virgil A.	Druggist
Ryan, James F.	Carpenter
Satterlee, Joseph	Superintendent
Shepperson, Jos. B.	Barber
Shine, James	Farmer
Stevens, Timothy D.	Retired
Sullivan, John A.	Druggist
Thomas, Henry	Plumber
Twigg, John L.	Druggist
Upham, Howard H.	Carpenter
Walker, George H.	Merchant
Walkup, Arthur W.	Coal Dealer
Walton, Thomas S.	Knitter
Whitney, Auren J.	Farmer
Wilcox, Lyman	Farmer
Wills, George	Farmer
Woodbury, Charles W.	Provisions

Police Report

To the Honorable Board of Selectmen:

GENTLEMEN:—I hereby submit my annual report of the doings of the police of the town of Needham for the year ending December 31, 1906.

Number of arrests,	60
Number of adults,	58
Number of juveniles,	2
Number of non-residents,	34
Number of residents,	26
Number of males,	58
Number of females,	2

CAUSES OF ARREST

Assault,	1
Assault and Battery,	4
Auto laws, Violation of	2
Breaking and entering,	1
Breaking street lamps,	2
Cruelty to animals,	2
Carrying concealed weapons,	1
Disturbing the peace,	3
Drunk,	25
Liquor laws, Violation of	1
Manslaughter,	2
Working on Lord's Day,	16
Number of convictions,	56

Bound over to Superior Court,	2
Amount of fines,	$515.00
Search warrant for intoxicating liquors,	1
Search warrant for stolen property,	1
Amount of stolen property recovered,	$100.00
Neglected children committed to Home	4

Two deaths by accidental drowning occurred during the past year. As this town at that time was not supplied with grappling irons, it was necessary to call upon the neighboring town of Dedham for assistance.

The town has since purchased a full set of irons, to prepare for future cases of this nature.

The irons can always be had at police headquarters, town hall.

Yours respectfully,

NORMAN MACKENZIE,

Keeper of Lockup.

Report of the Superintendent for Suppressing Gypsy and Brown-tail Moths

To the Honorable Board of Selectmen :

GENTLEMEN :—I herewith submit the report of the Moth Department for the year 1906.

The work of moth extermination for the winter of 1905-6 was finished on February 12, 1906, and the work on private property was begun two days later. This work was completed on April 21, at which time the brown-tail moths were beginning to emerge from their winter webs.

After the completion of this work, the trees in localities infested by gypsy moths were burlapped.

About the middle of June the gypsy moth caterpillars had begun to congregate under the burlaps, and from that time until August 1st, the work of turning the burlaps and destroying the caterpillars under them was carried on.

This burlapping was found to be a very effective way of fighting the gypsy moth in all its stages.

Many caterpillars were destroyed in this manner during the first of the summer, and later the pupae, moths and egg clusters were found under them. At the close of the season the burlaps were removed and burned.

During the late summer and fall the places known to be badly infested by gypsy moths were gone over and the brush, worthless trees, dead branches etc., were trimmed out and burned.

This is necessary in cases where there is thick brush or where the branches of trees are very dense and near the ground, as it is almost impossible to find the egg clusters under such conditions.

The winter work on town trees for the season of 1906-7 was begun on November 14, 1906, and nearly finished by the end of December.

The work for this season has shown a marked decrease in the number of brown-tail moths on the street trees. In the case of the gypsy moths, although their numbers show no decrease on the whole, some of the worst colonies show a decrease of from 80 to 90 per cent over last year.

From what is known of conditions on private property in the residential districts, there seems to be quite a decrease in numbers of both the gypsy and brown-tail moths. There are several woodland colonies of gypsy moths (discovered during the summer) which have not yet been worked over, but will receive attention as soon as posssble.

There is also quite a large woodland area which is as yet uninspected, but will be inspected on the completion of work on the colonies which are known to exist.

The brown-tail infestation, while quite general, is apparently very light.

The chief difficulty in the extermination of the gypsy moth, especially near residences, is caused by the accumulation of different kinds of rubbish, pieces of boards, tin cans etc., also by worthless brush which is allowed to grow along fences and stone walls. The work would be much easier, and the danger of infestation less, if property owners would keep their premises free from such accumulations.

Brush and useless trees should be cut and burned. It is of little use to do this, however, unless they are cut very

near the ground and all fragments gathered and burned. Piles of dead brush and branches afford the best possible positions in which the insects may deposit their eggs.

Tin cans should never be scattered broadcast, but should be deposited on the town dumps, or in cases of known infestation, should be buried deep enough so that the caterpillars shall be unable to escape on hatching. In no case should they be dumped along the roadsides and in the woods, as the pest may be widely distributed in this way.

There are many citizens who are disposed to think that this moth pest would never do serious damage, even if nothing were done to prevent their increase. If such persons should take a midsummer trip to some of the towns where the insects have been long established, their doubts as to the ability of both the gypsy and brown-tail moths to become serious pests, would be speedily removed.

Those desiring full information on the subject of both the gypsy and brown-tail moths, may obtain it by reading "Bulletin No. 1," issued by the State Superintendent for Suppressing the Gypsy and Brown-tail Moths.

These pamphlets may be obtained free of charge by applying to me.

Respectfully submitted,

E. E. RILEY,

Local Superintendent of Moth Work.

Twenty-First Annual Report of the Needham Fire Department.

FIRE DEPARTMENT HEADQUARTERS,
NEEDHAM, MASS., Dec. 31, 1906.

To the Honorable Board of Selectmen:

GENTLEMEN: I herewith submit the twenty-first annual report of the Needham Fire Department; it includes all alarms and fires, also the origin thereof, the value of the property endangered, amount of insurance carried, estimated loss, amount of insurance paid, amount of insurance at risk, and assessed value of real estate at risk.

ALARMS

Total number of alarms was forty-three (43), three (3) second, and 1 third, inclusive, 12 less than last year.

Bell alarms,	30
Still alarms,	10
Telephone calls,	3
Total,	43

ORIGIN OF FIRES

Incendiary,	1
Defective chimney,	1
Chimney fire,	1
Over-heated furnace,	2
Burning of rags,	1

Chicken brooder,	1
Sparks from steam shovel,	1
Persons burning brush and grass,	2
Set by children,	4
Gunning in woods,	1
Sparks from locomotive,	5
From unknown causes,	16

Out of number of fires, 13 were in buildings, 23 forest and grass fires.

VALUE OF BUILDINGS AND CONTENTS

Buildings,	$25,950 00
Contents,	48,005 00
Total,	74,805 00

LOSS ON BUILDINGS AND CONTENTS

Buildings,	$11,550 00
Contents,	20,215 00
Total,	$31,865 00

INSURANCE ON BUILDINGS AND CONTENTS

Buildings,	$27,415 00
Contents,	37,650 00
Total,	$65,065 00

INSURANCE PAID ON BUILDINGS AND CONTENTS

Buildings,	$10,555 00
Contents,	20,125 00
Total,	$30,680 00

MISCELLANEOUS

Number feet hose laid,	7,350 feet

Number feet ladders used,	414 feet
Number gallons chemicals used,	200 gal
Services rendered by department,	952 hours
Services rendered by citizens,	61 hours
Total number men in department at present,	41

HOSE

Owing to a number of feet of hose that has been in service for some time, some of which has given out, it will be necessary to purchase a few hundred feet to replace it.

Respectfully submitted,

H. A. KINGSBURY,

Chief of Fire Department.

Report of Superintendent of Streets.

To the Honorable Board of Selectmen:

GENTLEMEN :—I submit the following report of the street department for the year ending December 31, 1906.

The streets received the usual scraping and spring cleaning and were put in condition for the season's travel. The work of constructing South street was commenced early in April. This street between the residence of A. Mitchell and that of Samuel Forsyth, one half mile in length, was in a bad state of repair.

The roadbed at the foot of the hill near Wm. Jones' was filled to a depth of 3 feet with small stone, making the grade much easier: considerable ledge was blasted from the roadbed, near the residence of F. Ferden, cutting the hill there to a better grade.

On a subgrade of small stone given by F. A. Townsend covered with gravel from the Fisher street pit, graded crushed stone to a depth of 6 inches was spread and rolled with the steam roller making a good macadam road 20 feet in width.

SOUTH STREET EAST OF CHESTNUT STREET.

The wornout roadbed was shaped up with gravel from Ingols pit and a 6 inch macadam road 18 feet wide was built for a distance of 1500 feet.

WEBSTER STREET.

This street from Rosemary street to High street 1800 feet in length was repaired: six to ten inches of small pit

stone was placed upon the old roadbed, covered with binding gravel from Hurd's pit and rolled with the steam roller.

GREENDALE AVENUE.

This street from High street to Webster street needed repair badly. The roadbed was filled with 8 to 10 inches of stone from Hurd's pit, surfaced with gravel from the same pit and rolled with the steam roller.

SOUTH STREET.

South street from the residence of R. P. Snelling to Great Plain avenue was surfaced with gravel from Kennedy's pit and rolled with the steam roller.

STATE HIGHWAY.

After much delay occasioned by the building operations of the N. Y. N. H. & Hartford R. R. whose new line crosses the highway, work was resumed in October and the road was completed and accepted by the State, making a good macadam highway from the Charles river to the residence of J. A. Sullivan a little more than a mile in length, at but a small expense to the town. The remaining portion of the street from where the state highway ends to Needham village should be constructed the coming season. When this is done we will have a continuous macadam highway from the Newton line to the Dover line. This is the main artery of travel through the town.

SIDEWALKS.

A new gravel sidewalk was constructed on the south side of Great Plain avenue from Dedham avenue to Warren street, and one on Highland avenue leading to the new Avery school.

Concrete walks were built on Great Plain avenue east

of Warren street, and on Marshall street.

The walks throughout the town were extensively surfaced with fine crushed stone.

FENCES AND BRIDGES.

Pierce bridge was replanked and a new railing built. Kendrick bridge was replanked as was also the bridge across the Rosemary brook on West street. New guard railing was built on Central avenue south of Charles River street and on Kendrick street.

The following amounts were spent on the streets for teams and labor:

South street	1460 00
South street east of Chestnut street	792 00
Greendale avenue	786 50
Greendale avenue south of Great Plain ave.	47 25
Hillside avenue	54 00
South street from Great Plain ave.	276 50
Webster street north of Rosemary street	485 00
Fisher street	30 00
Forest street	62 50
Webster street cor. South street	127 25
Patching streets	287 00
Scraping streets and gutters and removing waste	445 00
Cleaning village streets and gutters, removing leaves etc.	823 50
Picking stones	57 50
Cutting brush	64 00
Cleaning and repairing catch basins and pipe	46 75
Sprinkling streets	15 00
Labor on fences and bridges	26 50

SIDEWALKS.

Great Plain avenue	407 50

Highland avenue near Avery school	186 00
Highland avenue	73 00
Hillside avenue	14 50
Dedham avenue	28 00
Pickering street	39 75
Chestnut street	18 00
Conant street	18 00
Warren street	9 00
Nehoiden street	26 00
General sidewalk repair	69 00

MISCELLANEOUS.

Cleaning up dumping places	24 25
Cleaning and repairing roller	32 00
Cleaning and repairing crushing plant	45 00
Setting bounds	18 50

D. H. LIVINGSTON,

Superintendent of Streets.

Financial Report of the Selectmen

PAY ROLL FOR LABOR AND TEAMING

Two horse teams at $4.50 per day:	
Atkinson, D., 20 days,	$ 90 00
Eaton, A. E., 23 1-4 days,	105 00
Jones, Wm., 20 days,	90 00
Smith, H. A., 17 days,	76 50
Two horse teams at $5.00 per day:	
Atkinson, D., 85 1-2 days,	428 75
Crowley, Wm., 13 days,	65 00
Blackman, H. D., 37 1-4 days,	186 25
Eaton, A. E., 116 1-4 days,	583 75
Jones, Wm., 70 3-4 days,	353 75
Smith, H. D., 84 days,	420 00
One horse teams at $3.00 per day:	
Collins, J., 22 days,	66 00
Daly, E., 1 day,	3 00
Gagahan, J., 10 days,	30 00
Minkle, G., 9 days,	27 00
Smith, Wm. H 2d, 70 days,	210 00
Shine, J., 22 days,	66 00
Trainor, A. at $3.50 per day, 28 days,	98 00
Collins, J., 100 days,	350 00
Gagahan, J., 13 1-2 days,	43 00
Minkle, G., 50 1-4 days,	175 12
Shine, J., 111 1-4 days,	390 12
Smith, Wm. H. 2d, 75 1-2 days,	264 25
Labor at $3.00 per day:	
Mannix, J., 70 days,	210 00
Overton, J., 100 days,	300 00
Smith, Wm H., 23 1-2 days,	70 50

Labor at $2.00 per day:

Allen, P., 120 1-4 days,	240 50
Blackman, 8 1-4 days,	16 50
Carty, 76 1-2 days,	153 00
Collins, J., 92 1-2 days,	185 00
Daly, E., 1 1-2 days,	3 00
Denning, J., 138 1-2 days,	277 50
Denning, Thos., 5 days,	10 00
Durgin, 1-2 day,	1 00
Eaton, A. E. (man), 3-4 day,	1 50
Eagan, P., 145 1-4 days,	290 50
Forsythe, 18 1-2 days,	37 00
Gleason, 7 1-2 days,	15 00
Gagahan, 145 days,	290 00
Grady, T., one day,	2 00
King, T., 2 1-2 days,	5 00
Lane, Wm., 90 3-4 days,	181 50
Malony, J., 3 days,	6 00
Mannix, J., 26 days,	52 00
Maher, Thos., 130 days,	260 00
Minkle, G., 40 3-4 days,	81 50
Murphy, J., 135 1-4 days,	270 50
Murphy, Thos., 3 1-2 days,	7 00
Murray, J., 43 days,	86 00
Murray, Thos., 14 days,	28 00
McCarthy, J., 7 days,	14 00
McClinchy, 2 days,	4 00
McIntyre, W. H., 1 1-2 days,	3 00
Paine, L. B., 3 1-2 days,	7 00
Peterson, J., 1 day,	2 00
Overton, J., 39 days,	78 00
Reid, E., 36 days,	72 00
Roach, J., 100 3-4 days	201 50
Slattery, M., 7 days,	14 00
Sullivan, Wm., 15 1-4 days,	30 50
Smith, Wm. H., 110 1-4 days,	220 50
Waterhouse, 17 1-2 days,	35 00
Wright, A., 181 days,	362 00
Wright, E., five days,	10 00

Abraham, Wm., 10 days,	20 00
	8,275 49
By amount charged to highways,	6,006 00
By amount charged to sidewalks,	979 15
By amount charged to state highway,	1,032 89
By amount charged to removal of snow,	257 45
	8,275 49

HIGHWAYS, TOWNWAYS AND BRIDGES

Dr.

Labor and teaming as per payroll (see other pages)	6,006 00
D. H. Livingston, salary superintendent of streets, 9 mos.	625 00
	6,631 00

TOOLS AND REPAIRS

J. J. Whetton, shovels, rake and hoe,	6 69
John Marchant, repairs on tools and sharpening,	21 65
F. Diehl, 1 toggle plate,	8 00
C. A. Claflin, 100 feet belt lacing,	1 13
Geo. H. Sampson, 400 lbs. forcite,	91 54
50 lbs. 12-inch plate,	5 81
Wm. Carter Co., belting and belt-lacing,	4 22
Saco Pettee Mach. Shop, straightening shaft,	1 00
Commonwealth Oil Co., 1-2 bbl. victor oil,	13 60
Howard B. Sawyer, 25 gals. engine oil,	8 00
1 bbl. oil,	23 85
John Humphrey, repairing tools and supplies,	26 35
John Fitzgerald, repairing tools and supplies,	85 16
Jos. Shepperson, sharpening two saws,	2 00
F. L. Springer, repairing steam-roller,	3 50
Good Road Mach. Co., 1 cap for climax screen,	1 50
25 lbs. grease,	3 75
A. W. Walkup, fuel,	240 05

Jos. Willett, fuel,	15 00
Ames Plow Co., highway tools,	34 97
H. L. Bond, 25 lbs. waste,	4 25
Buffalo Steam Roller Co., 1 hand wheel,	2 25
	604 27

STONE AND GRAVEL

J. W. Crookhorn, labor, hauling gravel,	10 00
Caroline Ingols, 182 loads gravel,	18 20
Robt. Kennedy, 165 loads gravel,	33 00
Geo. Kilmain, 60 loads gravel,	6 00
J. W. Battelle, 100 loads gravel,	10 00
F. G. Hobbs, 42 loads gravel,	4 20
	81 40

FENCES AND BRIDGES

H. S. Locke, lumber, spikes and nails,	135 11
C H. Springer, 95 7-ft. posts,	23 75
Blackner and Shepard Co., 3145 ft. spruce,	100 64
Union Lumber Co., 862 ft. spruce,	24 14
O. Wood & Son, 1204 ft. spruce,	38 53
Franklin Low, labor and supplies,	275 59
H. A. Flewelling, labor,	6 16
C. J. Forand, sawing stakes,	1 00
	604 92

DRAINAGE

Henry, Thomas, reducers, etc.,	5 90
J. F. Buckley, 12 x 12 Y.,	2 50
J. Gegenheimer, couplings, pipes and bushings,	15 67
1 valve,	2 20
I. W. Sweet, drain pipes,	7 20
	33 47

MISCELLANEOUS

W. W. Wight, surveying Pleasant, South, Dedham ave., Dale, Warren st. ext. and pit,	46 00
O. A. Starkweather, surveying lines Dedham ave.	15 00
Greendale Chemical Co., 1 set wagon scales,	125 00
T. J. Crossman, supplies,	38 81
H. A. Kingsbury, stock and labor on signs,	12 20
Matthes Express Co., expressage,	3 90
N. Y., N. H. & H. R. R. Co., freight,	1 00
Adams Bros., supplies,	2 10
Wm. Witz, oil,	45
	244 46

SIDEWALKS

Labor and teaming as per payroll (see other pages)	979 15
T. F. Donnelly, concreting Great Plain ave.,	164 50
T. F. Donnelly, concreting 113 1-3 yds. at 60 cts.	68 00
T. F. Donnelly, concreting Great Plain ave., 64 yds. at 90 cents,	57 60
T. F. Donnelly, concreting Marshall st.	19 50
T. F. Donnelly, concreting Marshall st. 212 1-2 yds. at 60 cts.,	127 50
T. F. Donnelly, concreting Marshall st. 34 1-2 yds., at 90 cts.,	31 05
T. F. Donnelly, concreting Great Plain avenue (Fowler's Blk.), 40 yds. at 35 cts.,	14 00
W W. Wight, surveying grades for concreting Great Plain ave. and Marshall st.,	19 00
O. H. Starkweather, laying out sidewalk on Highland ave. opposite Avery school,	5 00
Estate of Arthur Whitaker, 50 loads gravel,	5 00
Franklin Low, 25 lbs. spikes, bolts and labor,	2 95
	1,493 25

CR.

By appropriation,	1300 00

Amount taxed abutters,	193 25
	1,493 25

SUMMARY OF EXPENDITURES

Salary, labor and teaming,	6,631 00
Tools and repairs,	604 27
Fences and bridges,	604 92
Stone and gravel,	81 40
Miscellaneous,	244 46
Drainage,	33 47
	8,199 52

CR.

By appropriation,	7,000 00
Street Railway Excise tax,	734 13
Street Railway Corporation Tax,	416 39
By J. T. Morse,	49 00
	$8,199 52

REMOVAL OF SNOW

DR.

Labor and teaming, as per payroll (see page 130)	$257 45
D. H. Livingston, 3 months' salary,	225 00
A. E. Eaton, labor,	3 38
Lewis Witz, labor,	1 65
Wm. Witz, labor,	7 00

PATHS

D. Atkinson, plowing paths,	68 80
Edw. Daley, plowing paths,	19 25
A. E. Eaton, plowing paths,	80 00
Geo. Colburn, plowing paths,	4 00
Thos. Gagahan, plowing paths,	22 50
Sam. Forsythe, plowing paths,	10 00

H. A. Smith, plowing paths,	16 00
Wm. H. Smith, 2d, plowing paths,	18 00

GUTTERS

D. Atkinson, plowing gutters,	8 00
Edw. Daley, plowing gutters,	1 00
A. E Eaton, plowing gutters,	6 38
Wm. H. Smith 2d, plowing gutters,	3 00

SANDING PATHS

D. Atkinson, sanding paths,	13 25
Edw. Daly, sanding paths,	3 00
A. E. Eaton, sanding paths,	30 00
Wm. H. Smith, 2d., sanding paths,	4 70

CLEANING DRY WELLS

D. Atkinson, cleaning dry wells,	9 00
Edw. Daly, " "	1 00

SAND

M. M. Ham, 28 loads,	2 80

MISCELLANEOUS

C. J. Forand, 1 snow plow,	16 50
John Marchand, repairing snow plow,	9 50
Deficiency of January 1, 1905	18 00
	859 16
Unexpended balance, January 1, 1906,	140 84
	$1,000 00

CR.

By appropriation,	$1,000 00

STATE HIGHWAY

Dr.

Labor and teaming as per payroll (see other pages)	$1,032 89
Caroline Ingols, 1451 loads of gravel,	145 10
L. B. Paine, 2 days on culvert heads,	7 00
N. Y. N. H. & H. R. R., freight, 3 cases dynamite,	1 50
George H Sampson, 150 lbs. forcite,	33 00
A. W. Walkup, fuel,	67 44
H. S. Locke & Son, lumber,	14 87
T. J. Crossman, supplies,	10 53
Franklin Low, labor,	5 40
Estate of Arthur Whitaker, 400 loads gravel,	40 00
Total expenditures, 1906,	1,357 73
Total expenditures, 1905,	5,082 19
	6,437 92

Cr.

By State of Massachusetts, 1905,	3,445 73
By State of Massachusetts, 1906,	502 45
By Street Ry. Co., 1905,	791 97
By Street Ry. Co., 1906,	972 68
By sale of crushed stone, 1905,	289 75
By sale of crushed stone, 1906,	289 28
Amount uncollected,	37 25
Estimate amount on hand,	31 00
By L. B. Paine,	7 00
January 1, 1907, deficiency,	72 81
	$6,437 92

INCIDENTALS

Dr.

INSURANCE

S. A. Ladd, Kimball School building,	$24 00
Dwight and Harris School buildings,	24 00

Engine houses,	$25 20
Parker School building,	30 22
Edgar H. Bowers, Eliot School building,	18 10
Parker School building,	15 74
Harris School building,	41 88
Highway machinery and tools,	100 00
Fire apparatus,	159 75
Employees of Highway liability,	130 00
Treasurer's bond,	79 20
Collector's bond,	25 00
Wm. G. Moseley, 2 Avery School buildings,	300 00
	973 09

INSPECTING PLUMBING

J. F. Buckley, at Marriott, Forks, Twigg, Grant, Eldridge, Pickeral, Gay, Ham, White, Scott, Wye, Hicks, Rogers, Jones, Hill, Mullen, Morse, Chandler, Carter, Belyea, Foss, McCracken, Benbow, Brooks, Davis, Dike, Tisdale, Whitaker, Brownville, Kingsbury, Dunbar, Pidgeon, Bourne, Burrage, Thorpe, Lyman, Hoffman, Roper, Ames, Langdale, Walker, Conway, Moseley, R. R. Station,	$135 00
Henry Thomas at P. O. Blk. (2), Highlandville, Miss Green (1), Mothers' rest (2), Morse (7), Eddy, (1), Shepperson (1),	30 00
Examination and testing plumbers,	5 00
	$170 00

INSPECTING WIRES

Chas. A. Searcy, 243 hours at 50 cents per hour,	121 50
Old Colony St. Ry.,	2 50
12 hours on wires,	6 00

Geo. A. McKenny, 40 1-2 hours at 50 cents per hour,	$20 25
repairing 2 five-cluster lights at Highlandville,	1 00
repairing clock dial light, town hall,	50
repairing search-light battery,	80
2 flash-light batteries,	50
looking up permits for N. E. T. & T. Co.	2 50
	$155 55

ELECTION

J. W. Crisp, posting and distributing town meeting warrants,	$14 00
posting and distributing town reports and town warrants,	21 00
posting and distributing state election warrants,	14 00
services as election officer,	5 00
services as state election officer,	5 00
special services,	3 00
Geo. Twigg, posting and distributing town warrants,	14 00
posting and distributing appropriation notices,	2 50
posting and distributing town warrants,	14 00
serving town clerk's warrants,	2 00
Ballot clerks, A. J. Mathey, Wm. Smith, F. H. Horrocks, W. M. Chapman, $5 each,	20 00
Tellers, William Walker, T. R. Quinlan, H. C. Beless, J. F. Gilfoil, William Brown, L. W. Keith, D. J. Murphy, Jr., J. H. Richardson, $3 each,	24 00
Ballot clerks, F. Mills, Colin Rae, Wm. Brown, Percy Dodge, $5 each,	20 00
Tellers, H. B. Mackintosh, E. W. Hayes, Wm. A. Probert, L. Dawson, T. R. Quinlan, John Walker, Andrew Casey, Wm. Smith, at $3 each,	24 00

Mrs. E. A. Downer, 5 dinners, 15 suppers, election officers,	$7 40
	$189 90

SELECTMEN AND OVERSEERS OF THE POOR

D. W. Richards, cash paid for postage stamps,	$11 00
Needham P. O. box rent, 1 quarter,	40
A. J. Mathey, procuring Nickerson's report,	1 50
procuring records,	1 50
Norfolk Register of Deeds, recording deed of Mercer, Whittemore, trustees to town of Needham,	2 69
Emma Gillett, services as clerk for 3 months,	25 00
[illegible] M. Gorse, services as clerk for 10 months,	83 34
Thomas Groom, 1 book,	20 00
	$145 43

AUDITOR

Leonard Dawson, cash paid for postage,	$4 75

TELEPHONE SERVICE

N. E. T. & T. Co., exchange service, Needham, 12 months,	$90 00
Needham tolls, 12 months,	16 80
exchange service, Highlandville, 12 months,	20 00
	$126 80

ASSESSORS

G W. Tisdale, making and recording tax release,	$6 00
cash paid for postage,	1 50
cash paid for plans,	1 75
cash paid for letter-book,	2 50

Norfolk Register of Deeds, recording deed plans,	$7 00
Chas. E. Houghton, Jr., 1 plan book,	1 50
Thomas Groom, 1 collector's record book,	3 50
1 collector's cash book,	6 25
Jas. Ryan, use of horse and carriage,	3 00
Alfred Parker, use of horse and carriage,	14 00
	$47 00

SEALER OF WEIGHTS AND MEASURES

A. J. Mathey, sealing 21,296 milk jars, 418 hours,	$125 40
J. L. Twigg, marking ink,	3 00
J. Jewett Co., 1 steel stamp and steel figures,	5 70
	$134 10

TREASURER

Commonwealth Trust Co., information necessary to examining treasurer's books,	$10 00
Storey, Thorndike, Palmer and Thayer, examination of documents necessary to issuing loan of $23,000. on Avery School building,	25 00
legal advice relating to same,	15 00
letters and conferences regarding refunding bonds,	30 00
Chas. E. Stanwood, cash paid for typewriting,	5 80
legal advice,	10 00
postage and stamped envelopes,	11 75
sundries,	3 76
	$111 31

TOWN CLERK

Thos. Sutton, cash paid for postage 1905,	8 36
Geo. Twigg, serving dog warrants, and team,	15 50
cash paid for postage stamps,	2 02

Thos. Sutton, recording 83 births,	$ 1 50
43 marriages,	8 60
83 deaths,	16 60
4 births to other towns,	1 00
	93 58

MISCELLANEOUS

G. Twigg, extra services as agent Board of Health,	15 00
killing and burying 3 dogs,	3 00
J. W. Crisp, killing and burying 13 dogs,	13 00
looking up desertion of children,	1 00
Jas. Daly, killing and burying 1 dog,	1 00
J. Coppinger, killing and burying 1 dog,	1 00
A. Lynes, killing and burying 1 dog,	1 00
7 electric light batteries,	2 10
A. E. Eaton, returning 48 deaths,	12 00
Dr. C. A. Thompson, returning 11 births,	2 75
Dr. A. D. Kingsbury, returning 3 births,	75
Dr. Wm. Mitchell, returning 28 births,	7 00
Dr. E. A. Bancroft, returning 6 births,	1 50
T. J. Crossman, supplies,	1 30
Adams Bros., supplies,	75
J. L. Twigg, sulphur candles, listers, etc. acct. of Board of Health,	38 00
cash paid on abatement of Sarah Richardson,	1 75
J. A. Sullivan, sulphur candles,	2 55
A. E. Eaton, carriage service,	18 00
F. A. Morton, 1 glass in registrar's case,	40
Bemis & Jewett, painting two flag-poles,	40 00
labor and stock, putting new candle on pole,	27 73
7 hours helping electrician,	3 15
1 18-ft. ladder,	4 13
3 lbs. of lead,	26
Adams Express Co., expressage,	7 75
Bailey's Express Co., expressage,	35

Matthes Express Co., expressage,	$1 00
Hobbs, Warren Co., triumphant eyelet punch and eyelets,	2 40
3 1-2 qrs. licenses,	1 20
Henry Shaw, examining history of Soldiers' Relief,	13 58
A. S. Morse, 12 3-4 lbs. manila rope,	2 43
Chas. M. Donahue, fumigating Avery schools,	2 00
Courtenay Mills Co., 3 pieces crape,	15 90
Geo. W. Southworth, adv. Regulations Board of Health,	4 50
100 cards,	1 50
Boston Herald, notice of death,	50
Henry Stone, engrossing resolutions of D. W. Richards,	15 00
A. Nickerson, expert accountant 22 days,	550 00
assistant,	37 50
Wm. J. Howard, adv. 2 columns,	25 00
Reuben Heathcote, cleaning gutters, 52 weeks,	52 00
	$931 73

SUMMARY OF EXPENDITURES

Insurance,	$973 09
Inspecting plumbing,	170 00
Inspecting wires,	155 55
Elections,	189 90
Selectmen and overseers of the poor,	145 43
Auditor,	4 75
N. E. Tel. & Tel. Co.,	126 80
Assessors,	47 00
Treasurer,	111 31
Town Clerk,	93 58
Sealer of weights and measures,	134 10
Miscellaneous,	931 73
Deficiency of 1905,	516 01
Unexpended balance,	75
	$3,600 00

Cr.

By appropriation,	$3,600 00

POLICE

Dr.

N. Mackenzie, 364 nights to Jan. 1, 1907, 10 hours each night,	$910 00
special services, cases at court,	37 92
special services on auto course,	9 00
grappling irons and carfare,	1 50
A. E. Eaton, carriage,	2 50
1 helmet,	3 00
A. Lynes, 364 nights to Jan. 1, 1907, 8 hrs. each night,	728 00
J. W. Crisp, police services 13 months,	108 30
police services at court,	11 54
police services, Sarmarco case,	25 00
police services July 3, 4, 5,	5 00
F. F. Crowley, police services to Jan. 1, 1907,	151 97
police services at court, Sarmarco case,	91 51
police services July 3, 4, 5,	5 00
J. W. Coppinger, police services to Jan. 1, 1907,	87 50
police services at court,	28 56
police services searching for Harry Sharpe,	10 00
police services July 3, 4, 5,	5 00
A. J. Littlehale, 608 hours regular duty,	152 00
392 1-2 hours special duty,	98 12
police duty, town hall,	1 50
police duty, cases at court,	9 30
police duty July 3, 4, 5,	5 00
A. J. Mathey, police services, fireman's ball,	2 00
special police duty,	28 37
special police duty, Greendale avenue,	5 50
special police duty, Central avenue,	27 00
special police duty, auto course,	10 00

special police duty, town hall,	$3 00
special police duty, O'Brion case,	10 00
special police duty, July 3, 4, 5,	5 00
special police duty, cases at court,	163 66
search warrant and carriage,	2 50
Geo. Twigg, police duty at town hall,	2 00
police duty 7 nights, at $2.50 per night,	17 50
police duty July 3, 4, 5,	5 00
Jas. Daly, police duty 14 nights at $2.00 per night,	28 00
police duty to January 1, 1907,	50 50
police duty, cases at court,	11 94
1 helmet,	3 00
Wm. H. Stanton, 380 hours police duty, to January 1, 1907,	102 50
police duty July 3, 4, 5,	5 00
police duty, cases at court,	6 05
police duty at auctions,	2 00
returning burglar tools to Brookline,	2 10
looking up insane woman at Dover,	1 20
time and carfare to Dedham for warrant,	1 20
carriage,	1 00
flashlight battery,	30
Walter E. Meyers, police duty, 7 hours,	1 75
police duty July 3, 4, 5,	5 00
D. H. Livingston, police duty on auto course,	9 00
police duty, July 3, 4, 5,	5 00
Patrick Gaughan, police duty July 3,	2 00
Geo. Walker, Jr., police duty July 3, 4, 5,	5 00
A. F. Eldridge, police duty, July 3,	2 00
Peter Krautler, police duty, July 3,	2 00
Frank Monroe, police duty, July 3, 4, 5,	5 00
Robert Quinlan, police duty July 3, 4, 5,	5 00
H. Shepperson, police duty July 3, 3 hours,	75
H. H. Humphrey, cases at court,	1 75
R. L. Lord, cases at court,	2 30
J. Sullivan, 1 lamp and batteries,	4 60
John Robbins Mfg. Co., 1 doz. special police badges,	6 00

Wm. Read & Son, 1 pair Cummings cuffs,	$3 25
W. W. Wight, surveying auto course,	20 00
Geo. W. Southworth, auto time blanks,	2 00
	$3,066 84
Deficiency January 1, 1905,	333 16
	3,400 00

Cr.

By appropriation,	3,400 00

PRINTING AND STATIONERY

Dr.

TOWN OFFICERS' REPORT

Geo. W. Southworth, 1000 copies of annual town report,	$474 30
alterations on same,	15 60
100 copies Water Dept. report,	4 00
50 copies School Dept. report,	2 00
Hub Book Binding and Supply Co., binding 32 vols. town report,	16 00
	$511 90

SELECTMEN

Geo. W. Southworth, 4350 town meeting warrants,	$24 50
1020 warrants for state election,	4 50
1200 bill-heads,	7 00
2000 envelopes,	5 50
500 copies financial report of selectmen,	4 50
100 appointment blanks,	2 50
500 cards, inspector of wires,	3 25
500 notices to abutters,	2 75
100 notices, "Revised law,"	6 00
30 cards, "Reward,"	4 25

100 plumber's licenses,	$2 50
118 card notices,	3 60
adv. regulations, Board of Health, and 500 copies of same,	4 50
office sundries,	2 20
J. L. Fairbanks, 1-2 ream journal paper,	3 50
Thomas Groom, sundry supplies,	1 25
John A. Tilton, stamps,	5 00
Thorpe and Martin, 1 journal,	8 50
Needham Recorder, adv. hearing Newton and Natick St. Ry.,	3 00
	$98 80

TOWN TREASURER

Boston Bank Note Co., 26 bonds on School building loan,	$45 00
1220 letter heads,	6 00
8 bonds refunded,	45 00
Griffith, Stillings Press, 2000 lithograph checks,	45 00
Chas. E. Stanwood, desk supplies and office sundries,	28 87
2000 stamped envelopes,	32 40
Geo. W. Southworth, 1000 envelopes,	3 00
	$205 27

TOWN CLERK AND REGISTRARS

The Carter Ink Co., 12 pts. Massachusetts State Board ink,	2 20
Geo. W. Southworth, 25 poll tax lists,	28 25
75 notices,	7 25
1000 letter-heads,	3 25
1100 copies town clerk's record,	46 65
200 notices unlicensed dogs,	2 00
200 notices to physicians,	1 75
25 cards to dog owners,	2 00
adv. notice to voters,	4 50

Needham Recorder, adv. town clerk's notice,	3 50
Commonwealth of Massachusetts, 1 general registrar of voters,	2 25
Samuel Ward Co., document cases and rubber stamps,	5 25
J. L. Fairbanks Co., 150 clasp envelopes,	1 50
P. B. Murphy, 400 dog blanks,	3 75
500 marriage licenses,	1 00
50 birth blanks,	1 00
50 death blanks,	1 00
50 guardian licenses,	60
	$117 70

TAX COLLECTOR

Geo. W. Southworth, 1000 delinquent taxes,	$4 00
1475 notices to tax payers,	5 00
1000 envelopes,	3 00
3000 tax bills,	16 00
1300 notices, poll and personal tax,	3 50
	$31 50

ASSESSORS

Wright, Potter Printing Co., 75 returns of property,	2 00
Geo. W. Southworth, 750 circulars,	2 50
25 notices,	3 00
28 canvassing books,	9 78
adv. notice, 7 weeks,	16 80
500 notices of abatement,	2 25
J. L. Fairbanks & Co., 1 book of personal mortgages,	4 00
Thomas Groom, 1 book,	14 75
desk accessories,	4 30
	$59 38

SEALER OF WEIGHTS AND MEASURES

Geo. W. Southworth, adv. notice,	$3 75

COMMITTEE ON APPROPRIATIONS

Geo. W. Southworth, 50 posters,	$2 25

ANNUAL ELECTION OF TOWN

Geo. W. Southworth, 25 voting lists,	6 75
25 voting lists, women,	7 00
25 lists of candidates, 15 specimen ballots, 15 specimen ballots for women, 1080 official ballots, 240 official ballots for women,	18 00
30 copies voting list,	7 25
	$39 90

SUMMARY OF EXPENDITURES

Town officers' reports,	$511 90
Selectmen,	98 80
Town Treasurer,	205 27
Town Clerk and Registrars,	117 70
Tax Collector,	31 50
Assessors,	59 38
Sealer of Weights and Measures,	3 75
Committee on Appropriations,	2 25
Annual town election,	39 00
Miscellaneous,	15 45
	1,085 00

CR.

By appropriation,	1,075 00
Return of printing bonds,	10 00
	1,085 00

STREET LIGHTS

DR.

The Edison Elec. Ill. Co., electric service, 502 street lamps, 5 months,	$2,095 85

503 street lamps, 7 months,	2,928 31
1 25 c. p. at $26.25 per yr., 12 months,	26 16
1 25 c. p. at $9.00 per year, 9 months,	6 75
1 25 c. p. at $9.00 per year, 4 months,	3 00
1 25 c. p. at $9.00 per year, 2 months,	1 50
1 25 c. p. at $9.00 per year, 1 month,	75
400 25 c. p. 50 v.—35 w. west bases,	90 00
300 25 c. p.	72 90
155 nights service,	3 91
22 1-2 hours service,	7 29
changing wires on Lincoln st., 18 hrs.	7 41
replacing wire stolen from poles on Great Plain Ave.,	62 75
Stuart-Howlands Co., 36 inner globes, clear,	5 55
50 lamps, West base,	10 00
15 lbs. sp. tape comp.,	7 00
6 umbrellas, washers, etc.,	4 00
500 ft. No. 14 R. C. wire, and packing,	6 65
100 ft. No. 6 W. P. wire,	4 73
15 ft. No. 18 cot. cord, and porcelain key sockets,	43
50 wood side brackets,	88
100 .16 West lamps,	22 00
74 victor knobs,	1 18
1 No. 3 E. R. battery,	45
C. A. Searcy, 6 hours labor on street lights,	3 00
6 ft. copper rubber-covered wire,	24
repairing lights on Warren st., 5 hours,	2 50
cash paid for expressage,	79
Geo. A. McKenny and helper, 3 1-2 hours' work on poles,	2 45
repairing cluster on Highland avenue,	3 00
installing light on School street,	3 00
looking up permits for N E. Tel. & Tel. Co.,	1 00
reward for street light breaking,	25 00
N. Y., N. H. & H. R. R., freight on 2 boxes,	70
Hellios Mfg. Co., repairing arc lamps, and	

expressage,	9 15
Alexander Lynes, taking care of cluster 12 months,	12 00
John Gegenheimer, 3 lbs. solder,	1 05
January 1, 1907, unexpended balance,	566 67
	$6,000 00

Cr.

By appropriation,	$6,000 00

FIRE DEPARTMENT, MAINTENANCE

Dr.

SALARIES

Deficiency, year 1905,	$813 50
Hook and ladder Co., 12 months,	108 00
Hose Co. No. 1, "	113 00
" No. 2, "	101 00
" No. 3, "	56 00
" No. 4, "	52 00
Stewards, Station No. 1,	60 00
" " No. 2,	42 00

SERVICES AT FIRES

Hook and Ladder Co. 293 1-2 hours,	146 75
Hose Co. No. 1, 220 hours,	110 00
" No. 2, 364 hours,	182 00
" No. 3, 9 hours,	4 50
" No. 4, 46 hours,	23 00
H. H. Upham, 33 hours,	16 50
J. T. Slaney, 35 hours,	17 50
T. A. Sullivan, 3 hours,	1 50
Citizens, 57 hours,	28 50

USE OF HORSES

A. E. Eaton, hook and ladder truck, hose wagon No. 1, etc.,	200 00
D. Atkinson, hose wagon No. 2,	98 50
Wm. P. Crowley, hose wagon No 3,	2 00

MISCELLANEOUS

C. J. Forand, Hose No 1,	$2 25
truck	2 50
D. Atkinson, cleaning around hydrants,	3 00
Hose Co. No. 3, clearing snow around hydrants,	1 20
Mrs. F. M. McDonald, 12 months rent of barn, Hose No. 3 (1906),	24 00
Howard Smith, 12 months rent of shed storing hose reel (1906),	24 00
Unexpended balance,	16 80
	2,250 00

Cr.

By appropriation,	2,250 00

FIRE DEPARTMENT INCIDENTALS

Dr.

STATION ONE

Deficiency January 1, 1906,	$19 43
Edison Elec. Ill. Co., elec. service,	9 27
A. W. Walkup, fuel,	15 00
H. A. Kingsbury, painting hose wagon,	25 00
repairing two extinguishers,	1 50
T. J. Crossman, shovels and supplies,	15 87
H. H. Upham, 1 yale lock and 30 keys,	8 00
Henry K. Barnes, 1 Haley nozzle,	20 00
Standard Exting. Co., 1 double set glazier rope hitch and 4 pulleys,	18 00
John Humphrey, repairing ladder,	1 50
J. Willett, fuel,	9 75
J. Gegenheimer, 9 lbs. lead, rod strap iron, etc.	2 64
C. J. Forand, 2 springs,	50
	127 03

STATION TWO

Highland Coal Co, fuel,	74 75
Edison Elec. Ill. Co., elec. service,	35 86
C. J. Forand, boxing wheels, setting tires, and two wrenches,	12 00
J. A. Sullivan, 50 lbs soda, 18 lbs sulphur,	4 76
Henry Thomas, 1 Chilson stove and labor,	43 10
J. J. Whetton, supplies,	1 03
C. A. Searcy, repairing switch, etc.,	1 35
John Marchant, repairing wagon,	1 75
Geo. Kennedy, repairing clock,	1 00
Henry Barnes, 112 lbs. soda,	3 08
Harry Glazier, 1 leather trip and rope clip,	2 00
	$180 68

MISCELLANEOUS

Gamewell Fire Alarm Co., 3 release keys and inner keys,	$1 30
Geo. W. Southworth, 100 running cards,	5 00
Geo. Holt, furnishing buttons and repairing 20 coats,	16 50
D. Atkinson, cleaning vault,	2 00
	24 80
Unexpended balance, January 1, 1907,	97 06
	$449 00

CR.

By appropriation,	$449 00

FIRE DEPARTMENT, ENGINEERS' SALARIES, 1906

H. A. Kingsbury, chief engineer, 12 mos.,	$100 00
S. W. Hutchinson, asst. engineer, 12 mos.,	12 50
J. T. Slaney, asst. engineer, 12 mos.,	12 50

T. A. Sullivan, asst. engineer, 12 mos.,	12 50
H. H. Upham, asst. engineer, 12 mos.,	12 50
H. H. Upham, salary as clerk, 12 mos.,	6 00
	$156 00

Cr.

By appropriation,	$156 00

FIRE ALARM

Dr.

C. A. Searcy, salary supt., 4 months,	$83 31
8 hours changing wires on South st.,	4 00
1 telegraph key, 1 town hall key,	1 25
2 P. S. fuse block,	1 40
labor on underground wires on Great Plain avenue,	11 50
Geo. A. McKenny, salary supt., 8 months,	166 64
changing wires on South and Charles River streets,	10 00
changing wires on N. Y., N. H. & H. R. R.,	20 00
horse and carriage,	1 50
A. D. Wheeler, 1 turtle gong and moulding,	25 00
T. J. Crossman, 1 brush,	2 35
spikes, screws and hack saws,	96
1 shovel,	85
Stuart and Howland, 400 ft. iron conduit elbows,	62 76
Adams Express Co., expressage,	3 58
Adams Bros., sundry supplies,	2 27
A. E. Eaton, moving wires etc.,	1 00
The Gamewell Fire Alarm Tel. Co., 6 pipe caps,	1 50
expert inspecting system,	3 75
1 storage battery hydrometer,	1 00

The Simplex Elec. Co., 1200 ft. lead-covered wire and reel,	59 60
John Gegenheimer, repairing lamp shade etc.,	40
139 3-4 ft. pipe,	16 47
elbow and nipple,	90
W. S. Mulligan estate, 1 3-inch vise,	1 50
Matthes Express, 1 coil wire,	1 50
Cookson Bros., 1 Hartford time switch clock,	24 20
New England Tel. & Tel. Co., expense in pulling cable through conduit,	8 85
labor,	8 40
4 duct shields, and roll tape,	35
	526 79
January 1, 1907, unexpended balance,	273 21
	$800 00

Cr.

By appropriation,	$800 00

SALARIES OF TOWN OFFICERS, 1906

Dr.

Edgar H. Bowers, 2 mos. selectman,	$25 00
Jos. B. Thorpe, 2 mos. selectman,	25 00
Estate of Daniel W. Richards, salary of Daniel W. Richards from Jan. 1st to Oct. 1st, 1906,	114 16
Wm. Gorse, 10 mos. selectman to Dec. 31,	125 00
John A. Tilton, 10 mos. selectman to Dec. 31,	125 00
Thomas Sutton, 12 mos. town clerk,	100 00
3 mos. treasurer pro tem,	75 00
12 mos. registrar of voters,	40 00
Leonard Dawson, 12 mos. auditor,	150 00
Geo. H. Toone, 12 mos. water commissioner,	75 00
Wm. Carter, 12 mos. water commissioner,	75 00

E. G. Pond, 12 mos. water commissioner,	75 00
Adeline Harris, 12 mos. clerk school committee,	75 00
Chas. E. Stanwood, 10 mos. treasurer,	250 00
Geo. W. Tisdale, copying valuation list for town report,	40 00
176 days assessor to Dec. 31, 1906,	440 00
Jas. F. Ryan, 36 1-2 days assessor to Dec. 31, 1906,	91 25
Alfred Parker, 20 days assessor to Dec. 31, 1906,	50 00
H. A. Crossman, collecting $20,186.75, 1903 taxes,	201 86
Wm. C. Payne, 12 mos. registrar of voters,	40 00
Colin Rae, 11 mos. registrar of voters,	38 40
Chas. A. Donahue, 8 mos. registrar of voters,	26 67
Allston R. Bowers, 4 mos. registrar of voters,	13 33
Daniel J. Murphy, 4 mos. registrar of voters,	13 60
John L. Twigg, tax collector, collecting $10,435.34 1904 taxes; 25,925.59 1905 taxes; 36,025.35 1906 taxes; $72,386.28 at 1 per cent	723 86
Samuel O. Fowle, 6 mos. salary, inspector of animals and meats, to June 30, 1906,	100 00
Geo. Twigg, 11 mos. salary, agent board of health to November 30, 1906,	91 63
Unexpended balance, January 1, 1907,	24
	$3,200 00

Cr.

By appropriation,	3,200 00

BROWN TAIL AND GYPSY MOTHS, 1906

Dr.

E. E. Riley, 183 days,	549 00

Chas. Sutton, 49 1-2 days,	99 00
team, 65 3-4 days,	98 65
Chas. Colburn, 44 3-4 days,	89 50
Geo. Noyes, 83 3-4 days,	167 50
W. H. H. Allen, 65 3-4 days,	131 50
Albert Wilcox, 81 3-4 days,	163 50
team, 30 1-4	45 38
Frederick Newhall, 18 1-4 days,	36 50
Geo. Mitchell, 13 1-4 days,	26 50
J. Overton, 12 days,	24 00
Albert Jones, 4 3-4 days,	9 50
Adam Gobell, 2 1-2 days,	5 00
G. W. Chilson, 1-2 day,	1 00
C. J. Forand, 3 iron scrapers,	75
Stoddard, Haserick, Richards Co., 899 yds. of Calcutta burlap,	56 19
5 dozen balls of twine,	3 75
Wm. C. Claflin & Co., 1-2 bale of burlap,	60 39
20 lbs 4-ply jute,	2 40
Geo. W. Southworth, adv. notices,	
protection of burlap,	3 50
1000 notices,	6 00
300 notices to property owners,	4 50
adv. notices of brown-tail and gypsy moths,	1 63
Ames Plow Co., two bush hooks,	2 20
1-6 doz. underhill bush hooks,	1 50
Joseph Breck & Son, 1-2 doz. bush scythes,	3 09
1-2 doz. axe handles,	74
Bowker's Insecticide Co., 5 gallons creosote mixture,	2 25
T. J. Crossman, axe,	1 20
2 bush scythes,	1 60
2 axe handles,	1 40
4 forks,	1 05
paint brushes,	50
Adams Bros., 1 fork,	55
1 scythe,	80
Matthes Express Co.,	4 23

E. E. Riley, cash paid for envelopes and postage,	13 59
addressing envelopes,	7 50
tacks, carfare and team,	1 52
A. E. Eaton, team,	21 00
Unexpended balance, 1906,	42 54
	$1,693 78

Cr.

Balance, 1905,	626 03
Appropriation,	800 00
Amount assessed abutters,	267 00
Amount assessed state,	75
	$1,693 78

TOWN HALL AND GROUNDS

Dr.

January 1, 1906, deficiency,	64 81
W. J. Horrocks, services as janitor, 11 1-2 months,	575 00
extra services as janitor,	8 30
repairs, battery for door bell,	65
C. J. Forand, painting and lettering 4 signs,	6 10
sharpening lawn mower,	1 00
1 gal. oil,	1 00
Adams Bros., necessary supplies,	10 35
T. J. Crossman, paint and brushes,	7 00
J. J. Whetton, 2 bbls. sawdust,	85
G. W. Tisdale, 1 roll-top desk and chair,	20 00
The Derby Desk Co., 1 quartered oak bookcase,	18 00
Paine's Furniture Co., 6 armchairs, "old Douglass,"	12 60
The Globe Wernicke Co., 2 roll-top desks and 2 chairs,	100 00

American Furniture Co., 2 roll-top desks,	56 00
Bemis & Jewett, painting woodwork outside town hall,	241 00
rubbing and shellacing selectmen's room,	12 80
glazing town hall,	75
John Robbins Mfg. Co., 1 name plate,	2 00
J. Collins, removing ashes,	14 25
J. L. Twigg, floor wax,	50
J. A. Tilton, 1 lawn mower, and grass clippers,	7 42
A. W. Walkup, 39 3-4 tons of coal,	266 84
J. L. Morgan, tuning piano,	2 00
D. S. Hamilton, 1-2 doz. towels,	75
A. J. Matthey, cleaning clocks,	3 50
trip to Boston for drapery, and draping town hall,	5 00
I. W. Sweet, 1 bag of Portland cement, and drain pipe,	60
Geo. A. McKenny, taking acct. of stock used by C. A. Searcy,	2 32
labor on clock dial,	3 30
Jos. Shepperson, sharpening 2 crosscut saws,	2 00
John Gegenheimer, repairing lamp for clock,	50
labor and material, repairing funnel,	3 45
Henry Thomas, labor and stock repairing laboratories,	4 55
Stuart, Howland Co., 1 writ dimmer 50 lamps,	15 00
Watson, Hallett, 1 gal. "P. G. E."	1 00
Geo. Noyes, draping town hall,	2 00
McKenny, Waterbury Co., 2 electric desk lamp brackets,	8 70
Mrs. Kate Jeffords, washing blankets and sewing pillows,	1 50
Mrs. Wm. J. Horrocks, washing towels 1 year,	2 50
Wm. Carter Co., 5 3-4 lbs. waste,	57
E. B. Fowler, 5 boxes floor wax,	1 50
Adams Express Co , expressage,	1 90
Joseph Willett, 1 cord wood,	7 50

January 1, 1907, unexpended balance,	3 44
	$1,500 00

Cr.

By appropriation,	1,500 00

BONDS OF TOWN OFFICERS

Dr.

American Surety Co., by E. H. Bowers, bond, John L. Twigg, tax collector,	$100 00
by E. H. Bowers, bond, Chas. E. Stanwood, treasurer,	187 50
Fidelity and Deposit Co., by Geo. E. Mitchell, bond, Thomas Sutton, town clerk,	5 00
January 1, 1907, unexpended balance,	25 00
	$317 50

Cr.

By appropriation,	$317 50

HYDRANT SERVICE

Dr.

Needham Water Dept., hydrant service,	$3,000 00

Cr.

By appropriation,	$3,000 00

STATE AID, 1906

Dr.

Allen, Mary F., 6 months,	$24 00

Allen, Wm. H. H., 1 month,	6 00
Brewster, H. M., 12 months,	48 00
Carter, Horatio, 6 months,	36 00
Cushing, Caroline, 12 months,	48 00
Conant, Eliza, 12 months,	48 00
Dailey, Mary A., 3 months,	12 00
Gehling, Joseph, 12 months,	48 00
Hart, Wm. G., 3 months,	12 00
Hatch, James, 12 months,	48 00
Hatch, Anna M., 10 months,	40 00
Hasking, Hellena B., 6 months,	24 00
Meeham, Ellen, 12 months,	48 00
Morrill, Clara S., 4 months,	16 00
Paget, Sarah F , 6 months,	24 00
Richardson, S. C., 12 months,	36 00
Rimmele, Wm. J., 12 months,	48 00
Russell, Wm. B., 12 months,	36 00
Snow, Joseph, 12 months,	48 00
Snow, Mary, 12 months,	48 00
Smith, Elsie, 12 months,	48 00
Wright, John, 12 months,	72 00
Alger E. Eaton, burial expenses of David B. Morrill, 1st. Regt. Mass. Cav. Co. G,	35 00
Alger E. Eaton, burial expenses of George Adams, 5th Regt. Co. 1, Penn. Cav.	35 00
Joseph Smith, burial expenses of Joseph Smith, 16th Regt. Co. M, Penn. Cav.,	35 00
	923 00
Unexpended balance, January 1, 1907,	77 00
	$1,000 00

Cr.

By appropriation,	$1,000 00

SOLDIERS' RELIEF, 1906

Dr.

Adams, J. H., cash allowance, 12 mos.	$48 00
Adams, Mrs. J. H., cash allowance, 12 mos.	48 00

Berry, Asa T., cash allowance, 12 mos.,	132 00
Collier, Maria E., cash allowance, 7 mos.,	28 00
Coulter, Mrs. C. A., cash allowance, 12 mos.,	120 00
Powers, Mrs. J., cash allowance, 12 mos.,	96 00
Rodick, Sarah E., cash allowance, 4 mos.,	16 00
Richardson, S. C., groceries, 12 mos.,	72 00
Richardson, S. C., provisions, 13 mos.,	52 00
	$612 00

Cr.

By appropriation,	592 00
January 1, 1907 deficiency,	20 00
	$612 00

BAND FOR JULY 4th—SPECIAL APPROPRIATION

Dr.

A. J. Collishaw, treas., expense of band for the celebration at Highlandville,	$200 00

Cr.

By appropriation,	$200 00

ADDITIONAL LAND FOR AVERY SCHOOL

SPECIAL APPROPRIATION

Dr.

A. J. Mercer, trustee, land for Avery School lot,	$279 21

Cr.

By appropriation,	$279 21

MEMORIAL DAY

Dr.

Cash, Galen Orr Post, No. 181, G. A. R.,	$300 00

Cr.

By appropriation,	$300 00

ENFORCEMENT OF THE LIQUOR LAWS

Dr.

A. J. Littlehale, special duty on account of liquor raids,	$33 00
police service in suppressing liquor express nuisance,	30 38
F. G. Katzmann, services as counsel for town in liquor case against A. Krauth,	15 00
Walter E. Meyers, police services, 12 hrs.,	3 00
January 1, 1907, unexpended balance,	18 62
	$100 00

Cr.

By appropriation,	$100 00

SETTLEMENT WITH MARY A. MURPHY

Dr.

Cash as per vote of the town, April 17, 1900, for 12 months to Dec. 31, 1906,	330 00

Cr.

By appropriation,	$330 00

FINANCIAL REPORT OF THE OVERSEERS OF THE POOR FOR THE YEAR 1906.

NAME.	WHERE LOCATED. WHEN AIDED.	NATURE OF AID FURNISHED.									TOTAL
		Cash	Rent	Board	Food Supplies	Fuel	Clothing	Tobacco	Medicine & Medical Aid	Funeral Expenses	
Allen, Margaret	Needham					3 63					3 63
Bannon, Mrs Thos	Needham				144 00						144 00
Bronson, Mary	Newton				9 75	10 80					20 55
Burrill, Frank	Needham			67 14		6 50			4 50		78 54
Caron, Achile	Lawrence				8 50						8 50
Connell, Mrs. Thos	Needham				92 85	23 00					115 85
Davon, Paul	Needham				1 00						1 00
Fuller, Francis L			73 31			7 75					81 06
Geary, James	Melrose			48 00	30 00	10 90					88 90
Gobel, Adam	Needham								2 55		2 55
Green, J Napoleon	Boston Hospital								5 71		5 71
Hayford, Ira D	Attleboro			59 00			1 60	1 70	33 71		96 01
Hall, Mary E	Newton Alms'hse			146 00							146 00
Hines, Catherine	Needham		72 00		86 22	35 32					193 54
Hotchkiss, Jas. L	Mass. Sch Fbl Md			126 74							126 74
Jeffords, Kate	Needham		96 00		68 00						164 00
Kelsey, Fred	Bos City Hospital								10 00		10 00
Lynes, Nellie	Wellesley Almsh's			126 75							126 75
Malony, Gertrude	Bos. City Hospital								24 29		24 29
Marriot, Geo	Wellesley Almsh's			48 75				2 00			50 75
Martin, Edward	Needham		60 00		94 02	48 25			85		203 12
Meehan, Daniel	Newton Hospital								74 28		74 28
Megan, Mary	Needham								24 20		24 20
Metzgar, Elizabeth	Needham		68 00	64 43	36 38				95		169 76
Murphy, Mary A	Needham	20 00									20 00

Murphy, Mrs. John	Needham				3 00	3 90	2 85				9 75
MacCormick, J.	Needham						2 00		60		2 60
MacCormick, Mrs. J.	Needham				14 00	5 88			1 90		21 78
MacAfee, H. E.	Needham								30 00		30 00
Nash, Henry	Needham		49 00		10 24	4 00			10 10		73 34
O'Brien, Timothy	Wellesley Almsh's			126 75				5 00	1 40		133 15
Rodic, Sarah	Natick				112 00						112 00
Scott, Jeremiah L.	Needham	6 00									6 00
Shores, James M.	Needham	156 00					1 75		7 25		165 00
Slaney, Thos.	Needham		84 00								84 00
Staples, Mary A	Newton			168 00			16 65		7 65		192 30
Thompson, A. D.	Needham				104 72						104 74
Tivey, Edith L.	Lynn Hospital								1 60		1 60
Walsh, Patrick	Mass. Gen. Hospt'l								11 43		11 43
Whitaker, Grace D.	Mass. Gen. Hospt'l								46 97		46 97
Witz, Mrs	Dover								1 80		1 80
Dr. Henry T. Mansfield, services as Town Physician, 12 mos. to Dec. 31, 1906											100 00
expressage and antitoxine											70
Henry D. Shaw, time and expense in looking up records of poor,											67 64
											$3144 11

Cr.

Balance on hand		165 89
By appropriation, 1906	$3300 00	$3300 00

Overseers of the Poor Department

1906.

SUMMARY OF STATISTICS

SHOWING NUMBER OF PERSONS AIDED AND AMOUNT OF AID FURNISHED.

Number of male adults aided,	22
Number of female adults aided,	20
	42

NUMBER OF PERSONS AIDED,

In Needham and paid by the town,	20
In other places and paid by the town,	14
In Wellesley almshouse and paid by the town,	3
In insane hospital and paid by the town,	1
In Needflam and charged to other places,	4
	42

Total expenditure,	$3,144 11
Unexpended balance Jan. 1, 1907,	165 89
	3,300 00
Appropriation 1906,	3,300 00

Report of Committee on Appropriations.

George H. Walker, Henry D. Blackman, Theodore McIntosh, James B. Lester, Charles E. Bourne, J. Henry Beless, Wm. Gorse, Geo. H. Toone, George K. Clarke, Thomas J. Crossman, Horace A. Carter, being the committee appointed by vote of the town at the meeting held Jan. 10, 1907, to consider and recommend the necessary appropriations of money for the current year, present the following report, the amounts being in addition to the sums appropriated at the Jan. meeting:

Incidentals of fire department,		$ 300 00
Fire alarm service,		700 00
Salaries of engineers,		156 00
Maintenance of fire department,		1,900 00
Highways, townways and bridges,	excise tax and	9,600 00
($2500 of this amount to be used on Rosemary street for new construction and repairs, and $2,500 on Chestnut street.)		
Sidewalks,	receipts and	1,300 00
Support of poor,		2,800 00
Public Library,	dog tax and	1,000 00
Street lighting,		5,200 00
Incidentals and insurance,		1,800 00
Salaries,		3,000 00
Printing and stationery,		600 00

Town hall and grounds,	1,100 00
Removal of snow,	200 00
Police,	2,900 00
State aid,	625 00
Mary A. Murphy settlement,	247 50
Bonds of town officers,	300 00
Hydrant service and public use of water,	3,000 00
Memorial Day,	300 00
Enforcement of liquor law,	100 00
Soldiers' relief,	425 00
Band for July 4th,	200 00
For tree warden,	100 00
Maintenance of public schools, tuition and	19,500 00
Special appropriation for schools:	
Dwight,	1,250 00
Eliot, High and Kimball,	700 00
New combination hose wagon as recommended by chief engineer,	1,200 00

HORACE A. CARTER,
Chairman,
THEODORE McINTOSH,
Secretary,
For the Committee.

Needham Free Public Library

LIBRARIAN'S REPORT

For the Year 1906.

NEEDHAM.

	Fiction.	History.	Miscellany.	Total.	Magazines.
January	1018	192	203	1413	194
February	918	150	198	1266	126
March	1074	149	207	1430	168
April	799	89	188	1076	139
May	762	92	133	987	93
June	784	58	101	943	56
July	578	41	76	695	47
August	635	40	60	735	79
September	712	84	95	891	98
October	726	85	147	958	100
November	843	72	150	1065	79
December	787	102	169	1058	89
	9,636	1,154	1,727	12,517	1,268

Total number of books issued for home use during the year,	12,517
Total number of magazines issued for home use during the year,	1,268

ACCESSIONS.

Books added by gift,	24
" " State and Government,	16

" " purchase,		423
" " binding periodicals,		39
Total,		502
Books worn out and withdrawn,	50	
" withdrawn on account of contagion,	7	
		57
Net gain,		445

Of the 39 volumes of magazines bound 24 were unbound volumes of Littell's Living Age, presented by Mrs. H. B. Hicks, and three unbound volumes of Harper's, presented by Mr. H. D. Rodgers.

List of magazines and papers purchased:

American Home and Garden.
Appleton's Magazine.
Atlantic Monthly.
Bookman.
Century.
Cosmopolitan.
Forum.
Harper's Bazar.
Harper's Magazine.
Harper's Weekly.
Ladies' Home Journal.
McClure's Magazine.
Munsey.
New England.
North American Review.
Outlook.
Outing.
Popular Science.
Review of Reviews.
St. Nicholas.
Saturday Evening Post.
Scientific American and Supplement.

Scribner.
Youths' Companion.

Magazines and papers presented and the names of the donors:

American Cultivator, Mr. James Mackintosh.
Universalist Leader, Mr. Byron Groce, Boston.
Christian Register, (first half of year) Alice M. Hicks.
Latin School Register, Mr. F. de M. Dunn.
Littell's Living Age, Mrs. H. B. Hicks.
Our Four Footed Friends, Mrs. Virginia Hill.
Our Dumb Animals, Mr. F de M. Dunn.
Temperance Cause, Mr. F. de M. Dunn.
Union Signal, W. C. T. U.
Woman's Journal, W. S. L.

Gifts of books from the following sources:

Miss Eleanor Clarke,	1
Mr. H. A. Crossman,	1
Mr. C. F. Eaton, Dedham,	1
Mr. Ward Hunt,	3
Mr. A. B. Page,	3
Mrs. Eliza G. Pember,	4
Mr. Henry D. Rodgers,	2
Mr. John A. Tilton,	9

HIGHLANDVILLE.

Number of volumes delivered for home use, by classes:

	Fiction.	History.	Miscellany.	Total.	Total. Magazines
January	584	31	64	679	
February	539	27	84	650	
March	729	53	79	861	
April	519	39	70	628	
May	509	24	56	589	
June	647	34	61	742	
July	516	16	55	587	
August	546	24	34	604	

September	484	31	50	565	
October	562	27	59	648	
November	529	23	41	593	
December	440	26	36	502	
	6,604	355	689	7,648	686

Total number of books issued for home use during the year,	7,648
Total number of periodicals issued for home use during the year,	686

Accessions.

Books added:

By gift,	50
Including Town Records and histories of Civil War Regiments,	22
By purchase,	538
Total,	610
Books withdrawn on account of contagion,	9
Net gain,	601

Of the 22 volumes of magazines that were bound, 8 were volumes of Harper's, presented unbound by Mr. H. D. Rodgers.

List of magazines and papers purchased:

American Home and Garden.
American Machinist.
Century.
Cosmopolitan.
Harper's Bazaar.
Harper's Magazine.
Harper's Weekly.
Ladies Home Journal.
Leslie's Weekly.
McClure's Magazine.

Munsey.
Outing.
Pall Mall.
Review of Reviews.
St. Nicholas.
Saturday Evening Post.
Scientific American.
Scrap Book.
Scribner.
Strand Magazine.
Youths' Companion.
Our Dumb Animals. Gift source unknown.

Gifts of books from the following sources:

Mr. J. N. Adams,	2
American Swedenberg Pub. Society,	25
Mr. William Carter,	1
Mr. F. de M. Dunn,	5
Miss Helen de M. Dunn,	1
Mr. T. Fleming,	1
Mr. T. F. Pickett,	3
Miss Alice Roberts,	1
Mr. H. D. Rodgers,	3
Mr. E. J. E. Thorpe,	1
Mr. John A. Tilton,	4
Mr. Henry Wood,	1
Needham,	2

We are occasionally asked if special privileges are granted to teachers and students in regard to the use of books. Broadly speaking, special privileges are granted to all patrons of the library. But for the benefit of those who may wish for information, it seems advisable to repeat in part from the report of 1902. The special arrangement, allowing teachers and students to take out a number of non-fiction books at a time, is extended to *all* persons who have special reading in view. The number of books that may be taken out is not limited, except in

cases where there is a great demand for the same books. Besides the books of reference to be found in the reading-room, any one may call for as many books as they desire from the shelves in the stock room for reference work. All the shelves are open to the patrons except the fiction. For the convenience of persons, who may not wish to make out a list of book numbers, a number of volumes of fiction are kept in the reading room, where such persons may make a selection without delay.

The teachers are asked to co-operate with the librarian in directing the young in the choice of books. The teachers can do more in this direction than the librarian, since they have direct charge of the children, and can prescribe courses of reading in connection with their studies. But it is necessary that the teachers should become acquainted with the books to be found in the library, and in this the librarian would gladly assist.

For the benefit of those who are not acquainted with the library, we would say: that aside from a really good collection of history, biography, travel, literature, sociology, etc., there are practical books for builders, plumbers, masons, roadmakers, landscape gardeners, fruit growers, etc. This list could be easily added to if there should be a demand for such works.

Any suggestions in regard to the addition of useful works to the library are gladly received.

Respectfully submitted,

RIELLA J. DUNN,

Librarian.

Report of the Trustees of the Public Library.

The report of the librarian gives statistics as to the circulation of books, and details of the addition of more than eleven hundred volumes to our library in 1906, of which about nine hundred were purchased. The trustees of a town library must buy what the public wishes to read, and the demand is largely for fiction. Every month a multitude of new novels and story books appear, are extensively advertised, and people expect to find them in a library, although many of these books have but little merit, and are short lived. It has been, however, the policy of the trustees to obtain each year a limited number of volumes that have permanent, and in some instances, increasing value, although such works can hardly be termed popular. The latest scientific publications must necessarily become obsolete in time, but the master pieces of English literature are never superseded. The generous donation of twenty-five dollars received from Mr. John A. Tilton of our board of selectmen, has been invested in books that add character to our library. This handsome present from Mr. Tilton is most gratifying to the trustees, and will be appreciated by many in the community. The membership of the library in the Library Art Club has been continued, and the exhibits of photographs clearly have an educational importance.

The town appropriated $75 for needed furnishings for the new library, and this money has been used, as has the greater part of $200 granted for the building. A special committee consisting of Mr. William Carter and Mr. Harry Woodward gave careful attention to the needs of the building, and much was accomplished at moderate cost. Storm windows and increased effectiveness of the heating apparatus are among the improvements.

Our librarian, Mrs. Dunn, has given a great deal of time to cataloguing and preparing the books for circulation, the regular library hours representing only a fraction of her devoted service. Since the new library was opened her work has been increased to such an extent as to be burdensome, and she has performed it cheerfully and at considerable personal sacrifice.

The time is at hand when both libraries should be open more hours each week, if the best results are to be realized, and the trustees must meet this problem.

Respectfully submitted for the Trustees
of the Needham Free Public Library,

GEORGE K. CLARKE,
Chairman.

February 11, 1907.

TOWN OF NEEDHAM, MASS.

SEVENTEENTH ANNUAL REPORT

OF THE

Water Commissioners

FOR THE YEAR 1906

NEEDHAM
THE CHRONICLE PRESS
1907

Water Department

COMMISSIONERS.

	Term expires
GEORGE H. TOONE, Chairman	1909
WILLIAM CARTER	1908
EDMUND G. POND	1907

CLERK, SUPERINTENDENT AND REGISTRAR.

GEORGE A. ADAMS.

ENGINEER AT PUMPING STATION.

CHARLES H. MITCHELL.

REGULAR MEETING OF THE BOARD.

First Thursday of each month, at 7.30 p. m.

Telephone: Needham 44-2, Supt. residence.

Telephone: Needham 34-2, Commissioners' office.

Seventeenth Annual Report of the Water Commissioners

To the Inhabitants of the Town of Needham, Massachusetts:

The board of water commissioners herewith submit their seventeenth annual report, for the year ending December 31, 1906.

At the annual town meeting in March, Mr. George H. Toone was re-elected water commissioner for a term of three years.

The board organized by electing Mr. George H. Toone chairman, and appointing George A. Adams, clerk.

EXTENSIONS.

In accordance with a vote of the town, the following extensions have been made. In Cedar street and Wellesley avenue, from Central avenue to the residence of W. H. Brockway, and Central avenue from the residence of David Simon to culvert near residence of George M. Chamberlain. We have also extended the pipe in May street from the residence of A. E. Brownville to Webster street.

In Fisher street from the superintendent's residence to the Creamery of the Walker-Gordon Laboratory Co. In West and Dale streets from residence of George W.

Wragg to the residence of Mrs. Louisa Langdale, and in Warren street extension to the residence of Fred R. Ames.

These four extensions were made without guarantees as the anticipated revenue seemed to warrant the same.

A fire service has been installed at the Mills of the William Carter Company. At Mill No. 1 an 8 inch main from Highland avenue supplying 2-3 way hydrants in the mill yard and a sprinkling system in the mill.

At Mill No. 2 an 8 inch main from Rosemary street supplies 3-3 way and 1-2 way hydrants in mill yard and a sprinkling system covering the roofs and inside of the mill, also supplying a 50,000 gallon tank which is to be used for an auxillary supply for the fire system. The whole system being installed without cost to the town as provided by the Rules and Regulations of the Water Department. For distances see superintendent's report.

BONDS.

Fifteen bonds of one thousand dollars each, dated September 1, 1905 numbered 256 to 270 inclusive, bearing interest at the rate of 4 per cent per annum, and payable five thousand dollars each year in 1933—1934—1935 were sold to R. L. Day & Co. for a premium of $611.85 with accrued interest amounting to $261.67.

Bonds to the amount of six thousand five hundred dollars have matured and been paid during the year.

The outstanding bonds mature as follows:

1907,	$6,500
1908,	6,500
1909,	6,500
1910,	6,500
1911,	6,500

1912,	6,500	
1913,	6,500	
1914,	6,500	
1915,	6,500	
1916,	6,500	
1917,	6,500	
1918,	7,000	
1919,	7,000	
1920,	7,000	
1921,	6,500	
1922,	6,500	
1923,	7,000	
1924,	6,000	
1925,	6,000	
1926,	7,000	
1927,	7,000	
1928,	7,000	
1929,	7,000	
1930,	8,000	
1931,	5,000	
1932,	5,000	
1933,	5,000	
1934,	5,000	
1935,	5,000	
Total outstanding bonds,		$185,000
Total bonds matured and paid,		59,500
Bonds authorized by legislature,		35,000
Total authorization,		$280,000

ESTIMATES FOR 1907.

We have estimated what in our judgment will be necessary to meet the expenses in 1907.

Interest on bonds and loans,	$7,609 00	
Salaries,	2,784 00	
Coal,	2,000 00	
Supplies, repairs on station and grounds,	900 00	
Insurance on boilers,	100 00	
Repairing and parts of meters,	300 00	
Leaks, supplies and general repairing,	1,107 85	
Amount borrowed from construction account,	312 45	
		$15,113 30
Amount due from all sources,	2,413 30	
Estimated income for 1907,	9,700 00	
Water for public purposes,	3,000 00	
		$15,113 30

GEORGE H. TOONE,
WILLIAM CARTER,
EDMUND G. POND,

Water Commissioners.

Financial Report of Water Commissioners.

Orders Drawn in 1906.

F. A. Houdelette & Son, iron pipe,	$2,469 93
Ludlow Valve Mfg. Co., valves and hydrants,	388 88
Builders Iron Foundry, specials,	133 65
Davis & Farnum Mfg. Co., specials,	3 45
Walworth Mfg. Co., stock for services and mains,	571 40
Sumner Gerald Mfg. Co., stock for services and mains,	154 81
Chadwick-Boston Lead Co., lead,	84 08
Chapman Valve Mfg. Co., valves,	68 96
Reynolds Oil Co.,	72 85
Bay State Belting Co., waste and packing,	27 10
Boston Belting Co., packing,	6 02
Anderson Coupling Co., couplings,	9 52
H. S. Locke & Son, lumber,	25 73
E. G. Pond Lumber Co., lumber,	36 45
W. G. Hart, repairing boilers,	18 00
Waldo Bros., clay and pipe cutter,	44 60
George W. Southworth, printing and stationery,	10 01
C. J. Forand, wrenches, repairing, shoeing,	69 20
Watson, Hallett & Co., paint,	6 00
John Gegenheimer, fittings,	3 50
Henry Thomas, fittings,	48
Adams Bros., tin dippers,	24
Henry T. Childs, rubber boots,	5 00
J. Breck & Son, rake and mower,	57 00
Boston Bank Note Co., 15 $1000 bonds,	50 00
H. A. Crossman, hay and grain,	145 19

H. L. Bond & Co., suction hose and jute,	29	79
N. Y. N. H. & H. R. R., freight,	455	38
Adams Ex. Co., expressing,	7	95
Matthes Ex. Co., expressing,	27	96
T. J. Crossman, supplies,	42	49
Edison E. I. Co., service for pumping station,	32	68
New Eng. T. & T. Co., telephone service,	58	37
Allen & Co., laying mains 1905 contract,	97	51
P. J. Reid, laying mains 1905 contract,	114	28
laying mains 1906 contract,	1,642	33
Hersey Mfg. Co., meters,	378	00
parts of meters and repairing,	65	80
Neptune Meter Co., parts of meters,	107	58
Thomson Meter Co., parts and repairing,	28	03
National Meter Co , repairing meters,	8	95
American Steam Gauge Co., faucets,	8	10
Otis Elevator Co., cheeks and arches,	44	98
Boston Bolt Co., bolts,		62
Joshua Baker & Co., cotton waste,	14	25
C. A. Searcy, repairing electric fixtures,	4	75
Greenwood Mfg. Co., polish,	1	25
E. L. Smith & Co., leather and washers,	3	20
Richardson & Clement, tools,	7	00
Hinds & Coon, sheet packing,	2	60
Geo. E. Blake Mfg. Co., springs,	1	02
Nightingale & Childs, felt,	17	10
A. E. Brownville, stamped envelopes,	43	60
Samuel A. Ladd, insurance on station,	37	81
A. J. Mercer, insurance on station,	113	43
F. W. Morton, painting stand pipe,	135	00
Emily Colburn Heirs, for land and damages 1903,	500	00
G. W. Knowlton, ring packing,	8	04
Lewis E. Hawes, plans,	270	95
Alger E. Eaton, carting pipe and coal,	127	25
W. C. Chamberlain, carting coal,	44	20
Joseph Willett, 6 1860-2240 tons Breeze coal at $3.25,	22	20

F. Deihl & Son, 27 695-2240 tons Steam coal at $5.00,	136 55
C. H. Sprague & Son, 99 16-20 tons New River coal at $3.85, f. o. b. Providence,	384 23
C. H. Sprague & Son, 22 3-20 tons at $3.45 f. o. b. Providence,	76 42
C. H. Sprague & Son, 29 11-20 tons at $3.40 f. o. b. Providence,	100 47
C. H. Sprague & Son, 29 14-20 tons at $3.38 f. o. b. Providence,	100 39
C. H. Sprague & Son, 29 3-20 tons at $3.53 f. o. b. Providence,	102 90
C. H. Sprague & Son, 29 17-20 tons at $4.15 f. o. b. Providence,	123 87
A. W. Walkup, 1 760-2240 tons at $5.20 at station,	6 96
A. W. Walkup, 23 1030-2240 tons at $4.75 at station,	111 43
T. Stuart Son & Co., 52 800-2240 tons $4.33 f. o. b. Needham,	226 42
Geo. A. Adams, cash paid for supplies,	8 00
Geo. A. Adams, salary,	1,200 00
Chas. H. Mitchell, salary,	960 00
R. S. Adams, salary,	528 00
R. Brownsell, 9 days 7 hours labor,	19 55
James Moriarty, 8 days 1 hour labor,	16 22
O. L. Richardson, 1-2 days labor,	1 00
F. D. Sutton, man 1 day labor,	2 00
R. G. Adams, 3 days labor,	6 00
T. F. Donnelly, men 73 days 4 hours labor,	146 93
T. F. Morrill, 292 1-2 days labor,	585 00
John McCarthy, 37 days labor,	74 00
A. J. Lyman, man 1 3-4 days,	3 50
E. F. Reid, 12 days 6 1-2 hours labor,	25 44
John E. Roach, 19 1-4 days labor,	38 50
John Brady, 2 days 6 hours labor,	5 32
George A. Durgin, 5 days labor,	10 00
William Smith, 11 1-2 days labor,	23 00

James E. Duvall, 22 days labor,	44 00
Geo. G. Mitchell, 198 days 1-2 hour labor,	396 10
Otis E. Pettee, interest,	55 00
	$14,483 70
Interest on bonds,	7,380 00
Interest on loans,	418 75
Expense on check,	10
Loans,	19,000 00
	$41,282 55

Superintendent's Report

To the Honorable Board of Water Commissioners:

GENTLEMEN:—I present herewith the report of this department for the year ending Dec. 31, 1906:

SUMMARY OF RECEIPTS.

Cash in treasury Jan. 1, 1906,		$2,702 54
Water rates,	12,735 76	
Repairs,	142 35	
Meter rentals,	494 57	
Interest on deposit balances,	44 00	
" prepaid note,	7 11	
Rent,	144 00	
Sale of grass,	10 00	
Dividend on insurance policy,	15 12	
Accrued interest on bonds,	261 67	
Water for public purposes,	3,000 00	
Loans,	11,000 00	
Sale of meters,	38 00	
Extension of services,	700 84	
Allowance on printing bonds,	10 00	
Sale of bonds,	15,000 00	
Premium on bonds,	611 85	
		44,215 27
		46,917 81

SUMMARY OF EXPENDITURES.

Extension of mains,	5,138 38
Extension of services,	1,609 27
Purchase of meters,	378 00

Increasing and protecting water supply,	860 17	
		7,985 82
Coal,	1,721 17	
Salary of engineer,	960 00	
Helper,	396 10	
Supplies for station,	192 85	
Labor and repairs on station and grounds,	141 27	
Insurance on station,	151 24	
		3,562 63
Telephone service,	58 37	
Printing, stationery, etc.,	54 41	
Salaries,	1,728 00	
Repairing and parts of meters,	374 82	
Labor and material on leaks,	112 51	
Supplies and general repairing,	472 14	
Painting standpipe,	135 00	
		2,935 25
Interest on bonds,	7,380 00	
Interest on loans,	418 75	
Enpense on check,	10	
Loans,	19,000 00	
		26,798 85
Balance in treasury Dec. 31, 1906,		5,635 26
		46,917 81

CONSTRUCTION ACCOUNT.

RECEIPTS.

Balance Jan. 1, 1906,	$2,702 54
Extension of service and meters,	738 84

Sale of bonds,	15,000 00	
Premium on bonds,	611 85	
Maintenance account loan of 1905,	2,870 30	
Allowance on printing bonds,	10 00	
		$21,933 53

EXPENDITURES.

Orders drawn,	$7,985 82	
Loan of 1905,	8,000 00	
Loan to maintenance account,	312 45	
		$16,298 27
Cash balance,		5,635 26
		$21,933 53

ASSETS.

Cash balance,	5,635 26	
Loan to maintenance account,	312 45	
Due from extension of services, mains, etc.,	935 25	
		$6,882 96

LIABILITIES.

Balance on Hicks' Spring lot,	1,100 00	
Due P. J. Reid on contract,	249 55	
		$1,349 55
Assets exceed liabilities,		5,533 41
		$6,882 96

MAINTENANCE ACCOUNT

RECEIPTS.

Rates, rentals, etc.,	$13,854 58

Water for public purposes,	3,000 00	
Borrowed from construction account,	312 45	
		$17,167 03

EXPENDITURES.

Orders drawn,	6,497 88	
Interest on bonds and loans,	7,798 85	
Construction account loan of 1905,	2,870 30	
		$17,167 03

ASSETS.

Rates and guarantees,	$2,035 75	
Rentals, repairs, etc.,	377 55	
		$2,413 30

LIABILITIES.

Amount borrowed from construction account,	$312 45	
		312 45
Assets exceed liabilities,		2,100 85
		$2,413 30

COST OF WORKS.

Cost of works as reported Dec. 31, 1905,	$244,419 74
Expended in 1906,	7,246 98
	251,666 72

ANNUAL REVENUE.

Revenue since works were established, excluding income received from the town for water for public purposes:

1890	$ 505 99
1891	2,318 45
1892	3,125 99
1893	4,205 75
1894	5,096 07
1895	5,826 42
1896 (ten months)	5,362 11
1897	6,629 75
1898	6,808 11
1899	7,334 06
1900	7,857 09
1901	7,593 08
1902	7,890 28
1903	8,959 75
1904	9,156 81
1905	9,397 11
1906	12,285 20

METERS.

Forty-eight meters have been added this year, making eight hundred forty-nine in the department. The consumers own three hundred nine, and the department five hundred thirty-seven. Following is a list of meters:

LIST OF METERS.

NAME AND SIZE.	1-2 in.	5-8 in.	3-4 in.	1 in.	1 1-2 in.	2 in.	Total.
Empire	...	...	...	...	1	...	1
Crown	...	68	1	...	...	..	69
Hersey	...	102	1	5	3	1	112
Hersey Disc	...	244	1	2	...	1	248
Torrent	...	...	...	...	1	1	2
Nash	...	19	...	...	...	..	19
Thomson	...	8	...	...	...	...	8
Thomson "Bee"	30	...	...	..	...	...	30
Trident	...	356	1	1	...	...	358
Worthington	...	2	..	...	...	...	2
Total	30	799	4	8	5	3	849

SERVICES.

Forty-eight services have been added during the year, and six discontinued, making a total of eight hundred eighty-four. Eleven have been shut off temporarily, and twenty-two supply the public buildings, parks and fountains of the town. The length of service pipe laid is 7,522.4 feet, added to the amount reported Dec. 31, 1905 makes a total of 76,867.6 feet, or 14.56 miles.

Extension of Main in 1906.

STREETS.	LOCATION	Pipe. 8 in.	Pipe. 6 in.	Pipe. 4 in.	Total Pipe	Gates 8 in.	Gates 6 in.	Gates 4 in.	Hydrants
Cedar	From Central ave. to Wellesley ave.		75.0		75.0				
Central ave.	" 1893 Ext. to new house of G. Chamberlain		2,148.3		2.148.3		1		4
Fisher	" 1901 Ext. to Creamery		132.7	285.0	417.7				1
Greendale ave	Railroad Bridge						2		
Highland ave.	Fire service Carter's Mill No. 1					1			2
May	From 1893 Ext. to Webster st.	566.7			566.7	1			
Rosemary	Fire service Carter's Mill No. 2					1			4
Wellesley ave.	From Cedar to residence of W. H. Brockway			1,849.0	1,849.0			1	3
	Hydrant Connections		21.0	22.6	43.6				
Total.		566.7	2,377.0	2,156.6	5,100.3	3	3	1	14

List of Pipes Laid to Dec. 31, 1906.

STREETS.	DIAMETER AND LENGTH OF PIPE.						GATES.					Hydrants
	12 in	10 in.	8 in.	6 in.	4 in.	Total	12 in.	10 in.	8 in.	6 in.	4 in.	
Albreton road	. .	. .	. .	. .	470.3	470.3	. .	. .	. .	. .	1	1
Avery	. .	. .	. .	443.2	. .	443.2	. .	. .	. .	2	. .	1
Bradford	. .	. .	. .	1,320.3	. .	1,320.3	. .	. .	. .	3	. .	1
Brookside road	. .	. .	. .	. .	1,843.0	1,843.0	. .	. .	. .	.	2	3
Carter	. .	. .	. .	760.0	. .	760.0	. .	. .	. .	1	. .	1
Carter place	. .	. .	. .	30.1	292.3	322.4	. .	. .	. .	. .	1	1
Cedar place	. .	. .	. .	. .	204.0	204.0	. .	. .	. .	. .	1	. .
Cedar street	. .	. .	. .	75.0	. .	75.0	. .	. .	. .	. .	. .	. .
Central avenue	. .	. .	2,615.0	18,193.1	. .	20,808.1	. .	. .	3	16	. .	36
Chapel	. .	. .	. .	368.8	. .	368.8	. .	. .	. .	1	. .	1
Charles River	. .	. .	8,058.0	. .	. .	8,058.0	. .	. .	7	. .	. .	13
Chestnut place	. .	. .	. .	. .	203.0	203.0	. .	. .	.	. .	1	. .
Chestnut	. .	. .	1,978.7	1,974.5	. .	3,953.2	. .	. .	2	1	. .	6
Cross	. .	. .	. .	. .	364.0	364.0	. .	. .	. .	. .	. .	. .
Curve	. .	. .	. .	. .	413.0	413.0	. .	. .	. .	. .	1	. .
Davenport road	. .	. .	. .	625.6	. .	625.6	. .	. .	. .	1	. .	1
Dedham avenue	. .	5,686.5	405.3	. .	. .	6,091.8	. .	4	3	. .	. .	8
Fair Oaks park	. .	. .	. .	1,119.9	. .	1,119.9	. .	. .	. .	2	. .	1
Fisher	. .	. .	. .	932.2	285.0	1,217.2	. .	. .	. .	1	. .	3
Forest	. .	. .	. .	.	448.0	448.0	. .	. .	. .	.	1	1
Gage	. .	. .	. .	197.7	280.5	478.2	. .	. .	. .	. .	1	1
Garden	. .	. .	. .	958.0	. .	958.0	. .	. .	.	1	1	3
Grant	. .	. .	. .	1,085.5	. .	1,085.5	. .	. .	. .	3	. .	2
Great Plain avenue	. .	1,706.0	9,630.9	9,194.5	. .	20,531.4	. .	4	12	8	1	38
Greendale avenue	. .	. .	. .	7,051.1	. .	7,051.1	. .	. .	. .	9	. .	15
Greenough	. .	. .	. .	233.8	. .	233.8	. .	. .	. .	. .	. .	. .

Grove avenue	. . . . .	. . . . .	953.4	883.7	. . . . .	1,837.1	. .	. .	1	1	.	1
Grove	. . . . .	. . . . .	2826.0	. . . . .	. . . .	2,826.0	. .	. .	3	. .	.	5
Grove Terrace	. . . . .	. . . . .	. . . .	. . . . .	155.2	155.2	. .	. .	.	. .	1	. .
Gordon Terrace	. . . . .	. . . . .	. . . . .	518.9	. . . . .	518.9	. .	. .	. .	2	. .	1
Harris avenue	. . . . .	. . . . .	2,143.4	. . . . .	. . . .	2,143.4	. .	. .	3	. .	. .	5
High	. . . . .	. . . . .	. . . . .	1,433.7	. . . . .	1,433.7	. .	. .	. .	2	. .	2
High Rock	. . . . .	. . . . .	. . . .	483.1	1,201.8	1,684.9	. .	. .	. .	1	. .	3
Highland avenue	1,332.5	4,031.5	5,127.8	1,400.0	. . . . .	11,891.8	1	6	5	1	. .	23
Highland	. . . . .	. . . . .	. . . . .	158.8	. . . . .	158.8	. .	. .	. .	1	. .	. .
Hillside avenue	. . . . .	. . . . .	1,135.2	2,681.6	845 9	4,662.7	.	. .	2	3	1	6
Howland	. . . . .	. . . . .	. . . . .	. . . . .	338.9	338.9	. .	. .	. .	. .	1	. .
Hunnewell	. . . . .	. . . . .	2,865.0	870.5	. . . . .	3,735.5	. .	. .	3	2	. .	7
Hunting road	. . . . .	. . . . .	. . . . .	. . . . .	394.9	394.9	.	. .	. .	. .	2	. .
Kimball	. . . . .	. . . . .	. . . . .	36 0	1.023.2	1,059.2	. .	.	. .	. .	1	. .
Kingsbury	. . . . .	. . . . .	. . . . .	366.0	. . . . .	366.0	. .	. .	. .	1	. .	1
Lincoln	. . . . .	. . . . .	. . . . .	1,305.0	. . . . .	1,305.0	. .	. .	. .	2	. .	2
Linden	. . . . .	. . . . .	. . . . .	1,101.0	. . . . .	1,101.0	. .	. .	. .	2	. .	2
Maple	. . . . .	. . . . .	. . . . .	1,827.0	. . . . .	1,827.0	. .	. .	. .	3	. .	3
Maple Terrace	. . . . .	. . . . .	. . . . .	. . . . .	410.0	410.0	. .	. .	. .	. .	1	. .
Marked Tree road	. . . . .	. . . . .	. . . . .	2,072.0	. . . . .	2,072.0	. .	. .	. .	2	. .	4
Marshall	. . . . .	. . . . .	. . . . .	437.5	. . . . .	437.5	. .	. .	. .	1	. .	. .
May	. . . . .	. . . . .	1,366.0	. . . . .	. . . . .	1,366.0	. .	. .	3	. .	. .	1
Meadow	. . . . .	. . . . .	. . . . .	3,757.2	. . . . .	3,757.2	. .	.	. .	3	. .	6
Mellen	. . . . .	. . . . .	. . . . .	197.5	367.7	565.2	. .	. .	. .	. .	1	1
Mills road	. . . . .	. . . . .	. . . . .	88.7	423.9	512.6	. .	. .	. .	1	2	. .
Morton	2,216.0	. . . . .	. . . .	. . . . .	. . . . .	2,216.0	3	. .	. .	. .	. .	1

List of Pipes Laid to Dec. 31, 1906.

STREETS.	DIAMETER AND LENGTH OF PIPE.						GATES.					Hydrants
	12 in	10 in.	8 in.	6 in.	4 in.	Total	12 in.	10 in.	8 in.	6 in.	4 in.	
Nehoiden			2,833.0	1,703.5		4,536.5			5	1		8
Oak				52.8	953.1	1,005.9					3	
Oakland avenue				1.039.0		1,039.0				2		1
Pickering				1,843.0		1,843.0				2		3
Pine Grove				602.0		602.0				2		1
Pleasant				1,141.6		1,141.6				2		2
Reservoir				1,724.5		1,724.5				2		3
Rosemary			3.5	2,648.9		2,652.4			1	5		9
Sachem Road				1,379.6		1,379.6				2		2
South			16,677.7	493.8		17,171.5			17	2	1	30
Station				755.6		755.6				1		1
Union				247.7		247.7				1		1
Upham road					452.7	452.7					2	
Walnut				252.0		252.0				1		
Warren			1,304.5	1,732.0		3,036.5			3	4		4
Webster			8,269.5	6,229.9		14,499.4			14	7		23
Wellesley avenue					1,849.0	1,849.0					1	3
West			1,370.3	1,301.0		2,671.3			4	1		4
Suction pipe	1,453.9					1,453.9	5		1			
Hydrant connections			16.0	1,968.1	52.8	2,036.9				8		
Blow offs				56.8	119.2	176.0				2	1	
Hicks Sp'rg conduit				3,362.3		3,362.3				11		
	5,002.4	11,424.0	69,559.2	92,715.6	13,391.4	192,092.6	9	14	91	133	29	306
							276					

Total 192,092.6 feet, or 36.38 miles.

Summary of Statistics

FOR THE YEAR ENDING DEC. 31, 1906.

NEEDHAM WATER WORKS, NORFOLK COUNTY, MASS.

Population by census of 1905—4284.
Date of construction—1890.
By whom owned—Town of Needham.
Source of supply—wells.
Mode of supply—pumping to standpipe.

PUMPING.

1. Builders of pumping machinery—The George F. Blake Mfg. Co.
2. Description of fuel used—
   a. Kind—bituminous coal.
   b. Average price of coal per gross ton, delivered, $4.89.
3. Coal consumed for the year—817,500 pounds.
4. Total pumping for the year—124,785,658 gallons, without allowance for slip.
5. Average static head against which pumps work—242 feet.
6. Average dynamic head against which pumps work—255 feet.
7. Number of gallons pumped per pound of coal—152.6

8. Duty $= \dfrac{\text{gallons pumped x 8.34 (lbs.) x 100 x dynamic head}}{\text{Total fuel consumed}} = 32{,}462{,}588$

Cost of pumping, figured on pumping station expenses, viz., $3,562.63

9. Per million gallons pumped—$28.55.

10. Per million gallons raised one foot (dynamic) $0.112.

Cost of pumping figured on total maintenance, viz., $14,296.73.

11. Per million gallons pumped—$114.57.

12. Per million gallons raised one foot (dynamic) $0.449.

CONSUMPTION.

1.	Estimated total population at date,	4350
2.	Estimated population on lines of pipe,	4300
3.	Estimated population supplied,	4175
4.	Total consumption for the year,	124,785,658 gallons.
5.	Average daily consumption,	341,878 gallons.
6.	Gallons per day to each inhabitant,	78
7.	Gallons per day to each consumer,	82
8.	Gallons per day to each tap,	386

DISTRIBUTION MAINS.

1.	Kinds of pipe, cast iron.	
2.	Sizes, from 4 inch to 12 inch.	
3.	Extended during the year,	5,100.3 feet
4.	Total now in use,	36.38 miles
5.	Number of hydrants added during year,	14
6.	Number of hydrants now in use, public 296, private 10.	306
7.	Number of stop gates added during the year,	7
8.	Number of stop gates now in use,	276
9.	Range of pressure on mains at centre of town, 63 lbs. to 77 lbs.	

SERVICES.

10. Kind of pipe—cast iron, cement lined iron, galvanized iron, lead and lead lined iron.
11. Sizes, 1-2 to 8 inch.
12. Extended 7522.4 feet.
13. Total now in use, 14.56 miles.
14. Number of service taps added during year, 48
15. Number now in use, 884
16. Average length of service, 86.9
17. Number of meters added, 48
18. Number now in use, 849
19. Percentage of service metered (Domestic) 100

Water pumped since works were established, Dec. 1890:

1890	1,185,637	gallons.
1891	9,278,008	"
1892	23,963,508	"
1893	34,744,726	"
1894	40,959,255	"
1895	50,771,384	"
1896	53,599,032	"
1897	65,949,410	"
1898	77,202,200	"
1899	81,799,375	"
1900	81,684,617	"
1901	84,306,557	"
1902	100,350,737	"
1903	107,580,370	"
1904	100,176,526	"
1905	103,487,396	"
1906	124,785,658	"

Water Pumped in 1906.

MONTHS.	Gallons pumped, 1906.	Average per day in each month.	Coal consumed, including heating station and banking fires.	Average number gallons pumped per pound coal.
January	11,289,428	364,174	72,200	156.3
February	9,665,504	345,196	61,100	158.1
March	10,636,912	343,126	67,500	157.5
April	10,326,488	344,216	65,100	158.6
May	12,161,768	392,313	78,800	154.3
June	11,815,834	393,861	78,100	151.2
July	10,250,625	330,665	71,600	143.1
August	10,571,788	341,025	70,100	150.8
September	10,328,882	344,296	66,600	155.0
October	9,227,840	297,672	60,000	153.7
November	8,614,548	287,151	60,000	143.5
December	9,896,040	319,227	66,400	149.0
Totals.	124,785,658	341,878	817,500	152.6

Largest day's pumping May 20, 602,208 gallons.

Largest week's pumping May 20th to 26th, 3,334,176 gallons.

Respectfully submitted,

GEORGE A. ADAMS,

Superintendent and Registrar.

Water Department.

THOMAS SUTTON, Treasurer pro Tempore,

In account with the Town of Needham

FROM JAN. 1, 1906 TO MARCH 29, 1906 INCLUSIVE.

DR.

1906.			
Jan.	1	To cash on hand,	$ 2,702 54
		Jose, Parker & Co., note dated Jan. 18, 1906, 6 mos., anticipation of the issue of water bonds,	7,000 00
	30	Chas. H Mitchell, rent,	12 00
Feb.	15	Jose, Parker & Co., note dated Feb. 12, 1906, 10 mos., anticipation of the collection of water rates,	4,000 00
	28	Chas. H. Mitchell, rent,	12 00
March	24	Chas. H. Mitchell, rent,	12 00
		Meter rentals,	23 95
		Water taxes,	796 67
		Department,	22 15
			$14,581 31

Cr.

Jan.	19	Discount on note dated Jan. 18, 1906, 6 mos., 4.33,	$ 150 71
	22	City Trust Co., note dated Aug. 22, 1905, anticipation of issue of water bonds	8,000 00
		Interest on same,	123 83
Feb.	15	Discount on note dated Feb. 12, 1906, 10 mos., 4.37,	144 21
		Boston Safe Deposit & Trust Co., interest on water bonds, due March 1, 1906,	3,540 00
March	29	Orders drawn by the auditor to date,	1,383 16
		Chas. E. Stanwood, treasurer,	1,239 40
			$14,581 31

Water Department.

CHARLES E. STANWOOD, Treasurer,

In account with the Town of Needham

from Mar. 29, 1906 to Jan. 1, 1907.

DR.

March	29	To Thomas Sutton, treasurer, pro tempore,	$ 1,239 40
April	30	Meter rentals,	10 50
		Water taxes,	485 05
		Charles H. Mitchell, rent,	12 00
May	31	Meter rentals,	4 42
		Water taxes,	1,862 85
		Department,	10 63
		Charles H. Mitchell, rent,	12 00
June	30	Meter rentals,	2 00
		Water taxes,	398 65
		Department,	121 16
		Interest on deposits,	14 90
July	31	Water taxes,	812 89
		Charles H. Mitchell, rent,	24 00
Aug.	8	R. L. Day & Co., 15 $1,000 water bonds 4 per cent, numbered 256 to 270 inclusive dated Sept. 1st, 1905, and payable $5,000 each year in 1933, 1934, 1935, sold at $104 079,	15,000 00
		Premium,	611 85
		Accrued interest,	261 67

		Allowance for printing,	10 00
	13	Samuel A. Ladd, dividend on policy No. 233851 of Quincy Mut. Fire Insurance Co.	15 12
	31	Meter rentals,	2 25
		Water taxes,	50 78
		Department,	73 62
		Charles H. Mitchell, rent,	12 00
Sept.	30	Meter rentals,	7 46
		Water taxes,	203 97
Oct.	31	Meter rentals,	57
		Water taxes,	81 15
		Department,	15 68
		Charles H. Mitchell, rent,	24 00
Nov.	30	Meter rentals,	245 48
		Water taxes,	3,075 49
		Department,	71 08
		Charles H. Mitchell, rent,	12 00
		Town appropriation for public use of water,	3,000 00
Dec.	3	Edith E. Eaton, grass,	10 00
	12	Jose, Parker & Co., interest,	7 11
	31	Meter rentals,	197 94
		Water taxes,	5,110 61
		Department,	424 52
		Charles H. Mitchell, rent,	12 00
		Interest on deposits,	29 10
			$33,575 90

Cr.

July	18	By Boston Safe Deposit & Trust Co., Note No. 5, dated Jan. 18, 1906,	$7,000 00
Aug.	15	Boston Safe Deposit & Trust Co. Coupon interest due Sept. 1, 1906 on $177,000 4 per cent water bonds,	3,540 00
	31	Commonwealth of Massachu-	

		setts, interest due Sept. 1, 1906, on $15,000 4 per cent water bonds	300 00
Nov.	26	Jose, Parker & Co. Note No. 7, dated Feb. 12, 1906,	4,000 00
	30	Boston Safe Deposit & Trust Co. collection charges on check,	10
		Sundry persons, on orders of the auditor on water department,	13,100 54
	31	Boston Safe Deposit & Trust Co. balance, cash on hand,	5,635 26
			$33,575 90

Recapitulation.

Dr.

To cash received as follows:	
Thomas Sutton, treasurer, pro tempore,	$1,239 40
Meter rentals,	470 62
Water taxes,	12,081 44
Department service,	716 69
Rent of buildings,	108 00
Interest on deposits,	44 00
Interest on prepaid note,	7 11
Sale of grass,	10 00
Dividend on insurance policy,	15 12
Sale of bonds,	15,000 00
Premium on bonds,	611 85
Accrued interest on bonds,	261 67
Allowance for printing bonds,	10 00
Town appropriation,	3,000 00
	$33,575 90

Cr.

By cash paid as follows:	
Loans,	$11,000 00
Interest on bonds,	3,840 00
Expense on check,	10
Auditor's orders on department,	13,100 54
	$27,940 54
Dec. 31, 1906. Balance. Cash on hand,	5,635 26
	$33,575 90

TOWN OF NEEDHAM, MASS.

ANNUAL REPORT

OF THE

SCHOOL COMMITTEE

FOR THE YEAR 1906

NEEDHAM
THE CHRONICLE PRESS
1907

Financial Report of School Committee

FOR THE YEAR 1906.

HIGH SCHOOL AND BUILDING.

	Schools.	
Harold W. Loker, teaching 10 months,	$1,500 00	
Olive C. Ambler, teaching 2 1-2 months,	150 00	
Maude V. Cole, teaching 3 1-4 months,	195 00	
Mary G. Thomas, teaching 10 months,	585 00	
Bertha M. Jones, teaching 7 1-2 months,	391 67	
M. Lilian Smith, teaching 7 1-2 months,	395 00	
Laura L. G. Pickett, teaching 2 3-4 months,	123 75	
Isabella M. Gilpatrick, teaching 4 months,	200 00	
May V. Lebert, teaching 2 1-4 months,	97 17	
T. F. Hanks, care of building,	520 00	
Joseph Willett, 100 tons of egg coal,	665 00	
Augustus Eaton, 1 cord of wood,	7 00	
		$4,829 59

KIMBALL SCHOOL AND BUILDING.

	Schools.
Clara W. Wentworth, teaching 10 months,	$750 00
S. Alice Gray, teaching 9 months,	445 00
Mabel V. Foss, teaching 5 3-4 months,	291 66
Anna G. Turner, teaching 10 months,	495 00
Madella A. Buck, teaching 10 months,	500 00
Maude E. Howard, teaching 4 months,	200 00
Mary M. Sutton, teaching 10 months,	500 00
Florence E. Eaton, teaching 10 months,	460 00
Katherine H. Price, teaching 2 mos. 2 days,	96 60
Josephine B. Willett, teaching 10 months,	352 00
Mae E. Osgood, teaching 6 mos. 18 days,	303 75

Genevieve Perry, teaching 3 weeks,	27 00	
Blanche S. Grinnell, teaching 1 week,	8 34	
W. H. Stanton, care of building,	400 00	
A. W. Walkup, 50 tons of coal,	332 50	
Augustus Eaton, 2 1-2 cords of wood,	17 50	
		$5,179 35

AVERY SCHOOL AND BUILDINGS.

	Schools.	
Josiah S. McCann, teaching 10 months,	$740 00	
Harriette M. Cole, teaching 10 months,	500 00	
Luella Eaton, teaching 10 months,	470 00	
Isabel S. Kingsbury, teaching 10 months,	500 00	
Elizabeth M. Gillespie, teaching 10 months,	460 00	
Harriette N. Boyd, teaching 10 months,	460 00	
Elizabeth A. Lester, teaching 10 months,	460 00	
Helen L. Briggs, teaching 6 months,	276 00	
Carrie M. Evans, teaching 4 months,	184 00	
Josephine Marston, teaching 2 mos. 18 ds.,	130 50	
George L. Kennedy, care of buildings,	486 67	
Highland Coal Co., 80 tons and 18 cwt. of coal,	537 99	
B. S. Kingsbury, 5 cords of wood, sawed,	34 25	
		$5,239 41

DWIGHT SCHOOL AND BUILDING.

Frances M. Kingsbury, teaching 10 mos.,	$500 00	
Bertha Hamilton, teaching 6 months,	276 00	
Emma McKinley, teaching 4 months,	170 00	
Wm. M. Witz, care of building,	120 00	
A. W. Walkup, 9 tons of coal,	59 85	
Augustus Eaton, 3 cords of wood,	21 00	
Wm. M. Witz, sawing of wood,	3 75	
		$1,150 60

ELIOT SCHOOL AND BUILDING.

	Schools.
Alice H. Eberhardt, teaching 10 months,	$500 00

Sophie G. McKown, teaching 10 months,	456 50	
John Arnold, care of building,	135 00	
Highland Coal Co., 10 tons of coal,	66 50	
A. Trainor, one-half cord of wood sawed,	5 00	
		$1,163 00

HARRIS SCHOOL AND BUILDING.

Mary E. Glancy, teaching 10 months,	$500 00	
John Newbury, care of building,	70 00	
A. W. Walkup, 4 tons of coal,	26 60	
Augustus Eaton, 1 cord of wood, sawed,	7 00	
		$603 60

PARKER SCHOOL AND BUILDING.

Elizabeth Foss, teaching 6 months,	$240 00	
Ethel L. Flye, teaching 4 months,	170 00	
S. W. Hutchinson, care of building,	76 00	
A. W. Walkup, 4 tons of coal,	26 60	
Augustus Eaton, 1 cord of oak wood, cut,	9 00	
		$521 60

GENERAL EXPENSES.

	Schools.	
Henry M. Walradt, Supt.,	$800 00	
Annie W. Carleton, supervisor of drawing,	350 00	
Ellen H. Bartlett, supervisor of music,	260 00	
		$1,410 00

HIGH SCHOOL.

	Incidentals.
H. S. Locke & Son, lumber,	$6 64
Adams Bros., supplies,	6 15
Chandler & Farquhar, door checks, etc.,	7 10
B. B. Miller, repairing roof,	5 60
Jordan, Marsh & Co., table,	3 75

John Gegenheimer, stock and labor,	9 10	
T. J. Crossman, supplies,	2 62	
Bemis & Jewett, painting and repairs inside,	46 80	
Milwaukee Dustless Brush Co., floor brush,	4 00	
A. W. Walkup, removing ashes,	11 00	
R. E. Kibbe, engrossing diplomas,	5 00	
Highland Press, index cards,	10 00	
Edison Illuminating Co., electric service,	16 71	
Wm. G. Hart, repairs,	4 00	
Continental Grate Co., grate,	65 00	
Remington Typewriter Co., 2 typewriters and covers,	118 00	
American Furniture Co., 2 1-2 doz chairs,	36 00	
E. E. Babb & Co., flag,	6 30	
Henry Thomas, stock and labor,	14 00	
Frost & Adams, drawing implements,	2 50	
Denys Zirngiebel, repairs on clock, etc.,	14 98	
		$395 25

KIMBALL SCHOOL.

	Incidentals.	
T. J. Crossman, floor brushes, oil, etc.,	$17 98	
American School Furniture Co., desks and chairs,	198 89	
Chandler & Farquhar, door checks, etc.,	9 50	
J. Foster Holmes, covering desks and table,	5 50	
A. J. Mathey, new clock and cleaning old ones,	6 00	
T. F. Hanks, stock and labor,	2 00	
Thomas C. Eaton, labor on desks and chairs,	3 15	
John Gegenheimer, stock and labor,	16 19	
W. G. Blades, repairs,	22 03	
W. G. Stanton, storm windows, and oiling floors,	13 00	
C. J. Forand, sharpening lawn mower, etc.,	2 00	
J. N. Brion, repairing plastering, etc.,	7 25	
A. W. Walkup, removing ashes,	8 50	
Adams Bros., supplies,	1 27	
Denys Zirngiebel, repairs,	1 00	
Charles A. Searcy, gong and repairs on batteries,	13 51	
		$327 77

AVERY SCHOOL.

	Incidentals.	
J. J. Whetton, brushes, mats, baskets, etc.,	$38 32	
Henry Wheeler & Co., flag,	5 25	
Daniel Buckley, conveying pupils,	134 00	
Henry Thomas, stock and labor,	11 50	
Geo. L. Kennedy, repairs,	1 30	
I. A. Grant, stock and labor,	22 04	
Wm. G. Lee, repairing and tuning piano,	3 00	
John Quinlan, repairs on boiler,	1 00	
H. T. Childs, window shades and oil cloth,	84 65	
F. W. Morton, repairs on building and oiling floors,	39 30	
Wm. F. Horrocks, moving desks, etc.,	13 25	
Paul E. Richsvagen, plants,	9 00	
American School Furniture Co., new desks and chairs, renovating old ones, and putting them in place, etc.,	575 56	
Joseph Shepperson, clock,	5 70	
Frank E. Fitts, 9 ash cans,	18 75	
J. F. Buckley, labor,	1 50	
James Clews, outside windows,	6 00	
Henry K. Barnes, hose,	33 68	
Franklin Low, labor,	2 48	
H. A. Carter, freight,	27	
H. O. Stone, sharpening knives,	50	
		$1,007 05

DWIGHT SCHOOL.

	Incidentals.	
A. J. Mathey, repairing clocks,	$2 20	
Wm. H. Witz, labor on vaults,	5 00	
W. G. Blades, stock and labor,	2 75	
T. J. Crossman, floor brush, brooms, etc.,	10 00	
W. G. Hart, repairs on walls,	2 00	
James Clews, repairs,	8 00	
W. H. Stanton, oiling floors,	3 00	
John Gegenheimer, labor,	1 38	
		$34 33

ELIOT SCHOOL.

John Quinlan, labor on cellar,	$3 00	
Henry Thomas, repairing tanks, etc.,	2 55	
J. A. Grant, stock and labor,	24 20	
James Clews, outside windows,	4 00	
Harry Shepperson, putting on flag rope,	2 00	
H. T. Childs, window shades,	2 75	
J. Shepperson, labor on clocks,	2 55	
		$41 05

HARRIS SCHOOL.

	Incidentals.	
J. Foster Holmes, oiling floors ,	$9 50	
W. G. Hart, repairing walls,	5 00	
N. T. Crowell, painting flag pole and putting on rope,	8 00	
John Newbury, labor,	3 00	
		$25 50

PARKER SCHOOL.

John Gegenheimer, stock and labor,	$11 09	
Thomas C. Eaton, stock and labor,	4 30	
Augustus Eaton, outside windows,	4 00	
T. J. Crossman, supplies,	35	
		$19 74

GENERAL EXPENSES.

	Incidentals.
John W. Crisp, truant officer for 18 mos.,	$22 50
George Twigg, truant officer for 18 mos.,	22 50
F. J. Barnard, rebinding books,	65 37
American School Furniture Co., 2 desks and chairs,	6 50
Geo. W. Southworth, promotion blanks, envelopes, cards, etc.,	16 20
Alger E. Eaton, moving freight, boxes, chairs, etc.,	15 55
Adeline E. Harris, postage stamps and	

supplies,	5 38	
N .Y., N. H. & H. R. R. Co., freight,	1 76	
D. S. Hamilton, supplies,	1 98	
R. C. Gregory, address at grammar school graduation,	10 00	
Highland Press, tickets, programs, etc.,	18 00	
Globe Stamp Works, pads, stamp, etc.,	2 95	
Wm. A. Haskell, 1 doz. rope mats,	16 00	
E. & F. King, copperas,	4 52	
Henry M. Walradt, fares, telephone, etc.,	9 91	
Percy E. Dodge, school census,	20 00	
John Arnold, freight,	25	
Adams' Express,	32 53	
Matthes' Express,	21 50	
Bailey's Express,	30	
		$293 70

TOTAL.

	Schools	Incidentals.
High school and building,	$4,829 59	$395 25
Kimball school and building,	5,179 35	327 77
Avery school and buildings,	5239 41	1,007 05
Dwight school and building,	1,150 60	34 33
Eliot school and building,	1,163.00	41 05
Harris school and building,	603 60	25 50
Parker school and building,	521 60	19 74
General expenses,	1,410 00	293 70
	$20,097 15	$2,144 39

BOOKS AND SUPPLIES.

C. C. Birchard & Co., music,	$4 25
Mary A. Atherton,	4 50
Remington Typewriter Co., 4 ribbons,	3 00
American Book Co.,	223 35
Edward E. Babb & Co., paper, ink, paste, thermometers, etc.,	201 86
D. C. Heath & Co., readers,	53 79
J. L. Twigg, supplies for laboratory,	6 20
J. L. Hammett Co., drawing materials,	37 52

Thompson, Brown & Co., arithmetics, etc.,	55 00	
Carter, Carter & Meigs, supplies for laboratory,	21 56	
Whitall, Tatum Co., supplies for laboratory,	27 14	
Katherine Price, supplies,	1 50	
Silver, Burdett & Co., readers,	12 60	
Kenney Bros. & Wolkins, drawing paper,	75 69	
Charles E. Mather, drawing materials,	9 49	
White-Smith Pub. Co., music,	88	
Blacker & Shepard, manual training,	23 99	
Atkinson, Mentzer & Grover, laboratory,	90	
Samuel Ward Co., drawing supplies,	1 50	
C. W. Thompson, music,	2 11	
Benjamin Sanborn, arithmetics,	7 00	
Annie W. Carleton, supplies,	1 56	
Wadsworth, Howland & Co., drawing materials,	74 73	
Houghton, Mifflin & Co., readers,	4 25	
Oliver Ditson Co., music,	1 67	
Frost & Adams, drawing materials,	18 10	
Ginn & Co., histories,	204 88	
Edward E. Babb & Co., erasers, rulers, pens, pencils and paper,	268 88	
American Book Co., readers, physiologies, grammars, etc.,	348 72	
A. J. Wilkinson & Co., sloyd knives,	2 30	
Ellen H. Bartlett, paper,	68	
Newson & Company, grammars,	49 84	
		$1,749 44

PAINTING AND REPAIRING AVERY, DWIGHT AND KIMBALL SCHOOL BUILDINGS.

F. W. Morton, painting and repairing inside Avery building,	$345 20	
Fred G. Clews, painting Dwight building,	73 00	
Bemis & Jewett, painting Kimball building,	231 80	
		$650 00

SUMMARY OF EXPENDITURES.

Teaching, care of buildings and fuel,	$20,097 15

Incidentals,	2,144 39	
Books and supplies,	1,749 44	
Renovating Avery, Dwight and Kimball buildings,	650 00	
Unexpended balance,	98 77	
		$24,739 75

CR.

By appropriation, January,	$3,695 00	
By appropriation, March (including $210 from Dwight school fund),	19,225 00	
By appropriation, renovating school buildings,	650 00	
By receipts 1905, tuition out of town pupils,	475 00	
By receipts 1906, tuition out of town pupils,	687 25	
By exchange of books,	7 50	
		$24,739 75

Respectfully submitted for the Committee,

ADELINE E. HARRIS,

Secretary.

School Committee

	Term Expires
HORACE A. CARTER, Chairman,	1909
ADELINE E. HARRIS, Secretary,	1907
WILLIAM G. MOSELEY,	1908

SUPERINTENDENT OF SCHOOLS,

WALTER K. PUTNEY.

Office hours of the Superintendent: every school day 8 a. m. to 9 a. m., and 4 p. m. to 5 p. m. Monday and Wednesday evenings from 7 to 8, in Room 8, Town Hall.

SCHOOL CALENDAR.

The Winter term will close March 29, 1907.

The Spring term will open for the High School April 8, 1907; for the other schools, April 15, 1907.

The Spring term will close June 21, 1907.

The Fall term will open September 3, 1907, and will close December 20, 1907.

The winter term will open December 30, 1907.

Holidays : February 22, April 19, May 30, June 17, November 27 (afternoon only), November 28, November 29.

Report of the School Committee.

Realizing that the citizens of Needham desire and practically demand that the efficiency of the schools be fully equal and stand the test of comparison with other towns and cities in Massachusetts, we have been vigilant to see that the high standard of the schools of the town of Needham be maintained as far as possible with the money placed at the committee's disposal.

To give the town the best service possible it is necessary that the committee act according to their best judgment without regard to the personal feeling of any particular teacher, officer or person.

After deliberate consideration the committee came to the conclusion that it would be advisable to have a superintendent of schools who would be able to devote his whole time to the service. This would enable him to be personally acquainted with each child and give him time to attend to the supplies, which were constantly becoming a greater tax to the secretary and senior member of the school board. In the selection of Mr. Walter K. Putney as superintendent, we trust the town may be well served, and that as time advances our selection may prove all that we expect.

In accordance with a statute in regard to medical inspection the committee have appointed Dr. A. M. Miller for the High, Kimball, Harris and Parker Schools; Dr. William Mitchell for Avery School, Elliot and Dwight. In order for the town to receive the benefit of this appointment it will be necessary to make a specific appropriation.

Generally speaking, the school buildings are in better

condition than they have been for a great many years, both the interiors and exteriors. The new Avery School seems to be thoroughly satisfactory, and an A 1 building; and with a suitable fence around the same, and the grading around the grounds perfected, the town will have a building and grounds to which it may justly point with pride.

The time is at hand when the Dwight School should be heated, plumbed and ventilated, to place it on the same footing as other schools of similar size in the town.

The Kimball School is in excellent condition—both the interior and exterior—with the exception of its heating and sanitary conditions, and for this purpose the town could well afford to appropriate money to have it remodelled.

The committees are desirous that all of the school grounds shall be as attractive as may be reasonably expected. In accordance with this plan, we have agreed to improve the condition of the grounds of the Harris School so that as people enter the town from this approach it will be more attractive. The other school grounds should be gradually improved as opportunity affords.

The interior of the Eliot School needs to be repainted. This will probably be taken care of through incidental expenses this coming year.

The ordinary expenses will be no less for the year 1907 than the year just closed and in asking for practically the same amount as appropriated last year at the March meeting, namely $19,500. and the tuition for pupils, we trust to be able to meet all expenses. If, however, the town decides to make some of these alterations and improvements mentioned above, then an extra amount will be needed.

Respectfully submitted,

HORACE A. CARTER,
ADELINE E. HARRIS,
WILLIAM G. MOSELEY.

Report of the Superintendent.

To the School Committee of Needham:

Few citizens of this town realize the growth of the school system during the administration of the writer of this report. The last report of his predecessor covered the year 1896. This report is for the year 1906. The growth is partially exhibited by the following statistics.

COMPARATIVE STATISTICS.

	1896	1906
Total expenses for the year,	$14,317 85	$24,640 98
Received from state aid,	185 35	0
School census,	617	787
Average membership,	631	845
Average attendance,	581	791
Average cost per pupil,	$22 69	$25 84
Number of pupils at close of year,	662	838
High school pupils at close of year,	59	112
Number of teachers employed,	21	31
High school teachers employed,	2	5
College graduates employed,	2	6
Normal graduates employed,	3	10
Teachers with normal training,	2	6
Number of school buildings,	6	8
Number of class rooms in use,	16	26
Salaries of primary teachers,	$418	$460
Salaries of grammar grade teachers,	456	500
Salary of high school principal,	1200	1500
Salary of high school asistants,	600	600

When we consider the present total cost of the schools in its relation to the work done, the increased expense seems

not only natural but also inevitable. It represents no extravagance and covers no items that could be eliminated without detriment to the schools.

The younger generation of taxpayers have perhaps forgotten that ten years ago the town was receiving school aid from the state. The present financial prosperity of the town makes it appear almost incredible that so few years ago outside assistance was considered essential.

The census statistics and the figures relative to membership and attendance show a gratifying progress. They represent no sudden influx of population that may be followed by an equally sudden exodus, but they indicate a steady and healthy growth of the town.

The percentage of growth in the High School has been considerably larger than the percentage for the elementary schools. This is in common with the experience of many other towns and is due to several causes. The people are realizing more and more that a pupil who has no school training beyond the elementary schools is handicapped at the very beginning of his life work. Many parents are denying themselves comforts in order to give their children the opportunity to prepare for higher usefulness. The enforcement of the school attendance laws also keeps many children regularly at school until an age when they are fitted for a high school education and when their own ambition leads them to desire it. The broadening of high school courses to include many studies unknown to former generations is partially the cause and partially the effect of this growing high school attendance. As the high schools extend their scope of usefulness, parents and pupils are quick to take advantage of the larger opportunities; as the attendance increases and includes more pupils who need what the schools are not giving, a demand for additional subjects receives recognition. The Needham High School has made no effort to introduce everything that is found in the most favored towns and cities, but its record for ten years shows conservative development on modern lines.

The increase in the number of teachers employed has kept pace with the increasing attendance. The continuous policy of the school committee has been to allow no permanent congestion of any school, and the town has responded favorably to every request for additional accommodations. The exigencies of good grading and the small size of several schoolrooms have necessitated, in a few instances, smaller classes than the requirements of good instruction and discipline demand; but in every such instance the pupils have received the benefit of additional personal attention from their teachers.

In enlarging the corps of teachers for the elementary schools and in filling vacancies as they have occurred, it has been the policy of the committee and the superintendent, when other conditions are equal, to give preference to graduates of normal schools; but the ruling consideration has always been to get the best available teacher and to keep a successful teacher as long as possible. The ratio of teachers with normal training to the entire number of teachers is now larger than in 1896 and the number of teachers without normal training is less than it was ten years ago. The net result of additions and changes has been the strengthening of the teaching force.

The two school buildings erected during the ten years are worthy of the educational zeal of the town. They are made of brick, are modern in their appointments and are located on large and well prepared grounds. The High School is of a size to accommodate (when the public library is removed to another building) nearly twice its present number of pupils. The new Avery School is planned with a view to doubling its present capacity by enlarging the building when necessary.

The salaries of all grades of teachers, except high school assistants, have been increased during the past decade. It is impossible, in these days of sharp competition for teaching talent, to get and to keep, at lower salaries, the kind of teachers that this town demands. Even at the present salaries, the number of changes due to the discrimination of visiting super-

intendents is altogether too large.

In this connection it may be well to call particular attention to the fact that in the otherwise general increase of salaries, high school assistants have had no part. It is a pleasure to record that the committee has given some consideration to the advisability of raising the maximum salary of this class of teachers.

A SPECIAL DIFFICULTY.

During the past year the difficulty of securing competent teachers to fill vacancies has been greater than ever before. An illustration of this difficulty recently occurred when it was found impossible, during the month that elapsed between the resignation of Miss Osgood and her withdrawal from service, to find a suitable successor who could come to Needham at the proper time. This experience has served to emphasize the value of having in every town experienced teachers who may be called at short notice to serve as substitutes.

SIGHT AND HEARING TESTS.

A year ago I called attention to the importance of sight and hearing tests in public schools. In the meantime state legislation has anticipated possible action by the school committee and already, under a system formulated by the State Board of Education, the tests have been begun in the schools of this town. The results are to be tabulated and sent to the superintendent in time for insertion in the next report to the State Board.

A full description of these tests is not possible within the limits of this report. It is sufficient to notice that they do not require expert knowledge on the part of the teachers who make them and that the teachers are to make no effort to write prescriptions for the relief of pupils who suffer from defective sight or hearing. The tests are simple, but are accurate enough to discover defects. With this discovery, followed by

prompt notice, upon specially prepared blanks, to the parents of the afflicted children, the responsibility of the teacher ceases. Great good is likely to result from the action of the state in imposing upon every town the duty of making these tests.

MEDICAL INSPECTION.

The state has also passed a law requiring every town to establish a system of medical inspection in its schools. The law is not specific in its terms and no general agreement regarding its scope is probable. It is also so formulated as to have the force of a recommendation rather than of a law. The towns and cities can now experiment, within the limits of their zeal and their financial ability, with the probability that they will all be gainers by the successes and failures of the different experiments. Without sufficient experience as a basis for legislation, a more specific law might impose hardships upon some towns and at the same time it would probably be insufficiently drastic to compel adequate inspection in other places. The present trend of opinion favors the expectation that Needham, in common with all live towns of the state, will appropriate a reasonable amount for beginning this desirable innovation in behalf of the children and that it will make subsequent appropriations for the same purpose, if the medical inspectors succeed in showing adequate results.

There can be no doubt that many a child has remained in school when his own health and the health of his associates was jeopardized thereby. If the medical inspectors, aided by the teachers acting under their instruction, succeeded in saving even one young life every year, or in averting the spread of one contagious disease, the town will not be likely to count it a hardship to contribute a few paltry dollars to a result so beneficent and so humane.

CONCLUSION.

With the writing of this report my active connection with the schools of Needham ceases. Ten years of service have

given me an intimate knowledge of their accomplishments, their limitations, their possibilities, and their needs. They have been to me more than a place for earning a livelihood. They have been an incentive to the exercise of every faculty with which I have been endowed. I have sympathized with the committee in its embarrassments, with the teachers in their arduous duties, with the parents in their vexations, with the pupils in their trials. I have rejoiced with everyone who has overcome a difficulty and have gladly lent a hand to anybody who needed my assistance. I have been sustained by as loyal a corps of teachers as ever came under supervision, and I take this means of making a public acknowledgment of their recent Christmas offerings in token of their regard for me

Respectfully submitted,

HENRY M. WALRADT,

Superintendent of Schools.

Dec. 31, 1906.

TABLE I.

ENROLMENT BY GRADES FOR YEAR ENDING JUNE 22, 1906.

GRADES.	Under 5 Years.			Between 5 and 15.			Over 15.			Totals.			Between 7 and 14. Compulsory Limits.		
	Boys.	Girls.	Pupils.	Boys.	Girls.	Pupils.	Boys.	Girls.	Pupils.	Boys.	Girls.	Pupils.	Boys.	Girls.	Pupils.
Grade I	5	5	10	62	59	121	..	....	..	67	64	131	6	4	10
Grade II	..	..	..	53	46	99	..	....	....	53	46	99	31	26	57
Grade III	..	..	..	48	47	95	..	....	....	48	47	95	46	44	90
Grade IV	..	..	..	40	48	88	..	....	....	40	48	88	38	43	81
Grade V	..	..	..	40	55	95	1	....	1	41	55	96	40	55	95
Grade VI	..	..	..	57	39	96	..	....	....	57	39	96	57	39	96
Grade VII	..	..	..	39	36	75	..	1	1	39	37	76	38	35	73
Grade VIII	..	..	..	28	34	62	1	1	2	29	35	64	21	29	50
Grade IX	..	..	..	13	28	41	1	3	4	14	31	45	2	12	14
Grade X	..	..	..	13	11	24	13	4	17	26	15	41	3	3	6
Grade XI	..	..	.	6	4	10	8	9	17	14	13	27	....	....	....
Grade XII	..	..	..		1	1	14	12	26	14	13	27	....	....	....
Grade XIII	..	..	..	....	....	....	8	12	20	8	12	20	....	....	....
Graduate	..	..	..	....	....	....	1	1	2	1	1	2	....	....	....
Totals	5	5	10	399	408	807	47	43	90	451	456	907	282	290	572

TABLE

MEMBERSHIP

For Year Ending

SCHOOLS.	LOCATION.	TEACHERS.
High	Highland ave, near May st	Harold W. Loker, Principal Olive C. Ambler, Assistant, *a* Mary G. Thomas, Assistant, *a* Bertha M. Jones, Assistant Maude V. Cole, Assistant, *b* M. Lillian Smith, Assistant *c* Mary G. L. Pickett, Assistant *d*
Avery	Highland ave, near Hunnewell street	Josiah S. McCann, Principal Harriette M. Cole, Assistant Luella Eaton, Assistant Isabel S. Kingsbury, Assistant Elizabeth Gillespie, Assistant, *d* Harriette N. Boyd, Assistant Elizabeth A. Lester, Assistant Helen L. Briggs, Assistant *e*
Dwight	Central ave, near Nehoiden	Frances M. Kingsbury, Principal Bertha Hamilton, Assistant
Eliot	Central ave, near Reservoir	Alice H. Eberhardt, Principal Alice C. Sargent, Assistant *f* Sophie G. McKown, Assistant *g*
Harris	Great Plain av, near Green st	Mary E. Glancy
Kimball	Chestnut and School sts	Clara N. Wentworth, Principal Grace M. Ricker, Assistant *h* S. Alice Gray, Assistant *i* Mabel V. Foss, Assistant Madella A. Buck, Assistant Anna G. Turner, Assistant *j* Mary M. Sutton, Assistant Florence E. Eaton, Assistant Katharine H. Price, Assistant *k* Mae E. Osgood Assistant *l* Josephine B. Willett, Assistant
Parker	Charles River Village	Elizabeth Foss Annie W. Carleton, Drawing Ellen H. Bartlett, Music

a Until March 16, 1906. *b* Until March 30, 1906. *c* From March 19, 1906. *d* From April 6, 1906. *e* Substitute for Carrie M. Evans, out on leave of absence. *f* Until December 22, 1905. *g* From January 1, 1906. h Until December 22, 1905. *i* From February 5, 1906. *j* Substitute for Maude E. Howard, out on leave of absence. *k* Until March 2, 1906. *l* From March 5, 1906.

II.

AND ATTENDANCE.

JUNE 21, 1906.

Grades.	ENROLLED.			Total Membership.	Average membership.	Average attendance.	Per cent of attendance.
	Boys.	Girls.	Total.				
X - XIII	63	54	117	120	111.9	108.4	96.9
VIII, IX	15	25	40	42	36.2	34.2	94.1
VI, VII	29	24	53	56	50.8	47.4	93.4
V	18	25	43	45	41.1	38.7	94.2
IV	15	18	33	37	32.1	30.1	92.4
III	21	20	41	45	38.9	35.8	92.0
II	16	14	30	35	28.5	25.6	88.0
I	21	25	46	48	41.1	36.3	87.6
V, VII	14	15	29	30	28.7	27.2	94.8
I - IV	23	16	39	41	34.4	31.4	82.3
IV - VII	18	19	37	41	35.9	32.7	91.0
I - III	24	25	49	52	45.5	42.4	92.9
I - VII	18	17	35	35	25.9	23.6	91.4
VIII, IX	28	41	69	72	64.8	61.7	95.2
VII	21	16	37	44	34.7	33.5	96.6
VI	19	9	28	29	25.0	23.4	93.3
V	13	20	33	38	33.9	33.4	96.6
IV	14	17	31	36	28.4	26.8	94.3
III	16	18	34	40	33.9	31.0	91.4
II	16	14	30	35	28.4	26.4	92.8
I	20	16	36	38	31.6	28.4	85.4
I - VI	9	8	17	19	13.5	12.7	93.8
	451	456	907	978	845.2	791.1	93.6

TABLE III.

STATISTICS OF MEMBERSHIP.

A.—September 30, 1905.

Schools	GRADES.															Totals.
	I	II	III	IV	V	VI	VII	VIII	IX	X	XI	XII	XIII	GRADUATES	SPECIAL.	
High	. . .	. . .	. . .	. . .	. . .	. . .		. . .	. . .	37	25	26	20	2	. .	110
Avery	44	30	39	33	41	32	18	23	17	. . .	. . .	. . .	. . .	. . .	. . .	277
Dwight	9	15	6	7	8	14	7	. . .	. . .	. . .	. . .	. . .	. . .	. . .	. . .	66
Eliot	21	17	12	13	6	11	9	. . .	. . .	. . .	. .	. . .	. . .	. . .	. . .	89
Harris	4	4	2	6	5	2	5	. . .	. . .	. . .	. . .	. . .	. . .	. . .	. .	28
Kimball	32	27	33	29	32	26	36	39	28	. . .	. . .	. . .	. . .	. . .	. . .	282
Parker	5	2	1	3	. . .	2	. .	. .	. . .	. . .	. .	. . .	. .	. . .	. . .	13
Totals	115	95	93	91	92	87	75	62	45	37	25	26	20	2		865

B.—June 22, 1906.

High	. .	. . .	. . .	. . .	. .	.	. . .	. . .	. . .	37	27	28	20	. . .	. .	112
Avery	42	29	40	34	42	32	18	23	11	. . .	. . .	. . .	. . .	. . .	. . .	271
Dwight	7	13	5	8	7	14	7	. . .	. . .	. . .	. . .	. . .	. . .	. . .	. . .	61
Eliot	20	12	9	10	4	10	9	. . .	. . .	. . .	. . .	. . .	. . .	. . .	. . .	74
Harris	7	3	1	5	6	. . .	1	. . .	. . .	. . .	. . .	. . .	. . .	. . .	. . .	23
Kimball	33	32	31	27	35	25	36	33	30	. . .	. . .	. . .	. . .	. . .	. . .	282
Parker	5	1	2	3	. . .	4	. . .	. . .	. . .	. . .	. . .	. . .	. . .	. . .	. . .	15
Totals	114	90	88	87	94	85	71	56	41	37	27	28	20			838

C. September 30, 1906.

High	. . .	. . .	. . .	. . .	. . .	. . .	. . .	. .	. . .	33	30	26	26	1	. . .	116
Avery	30	34	31	39	34	41	33	28	24	. . .	. . .	. . .	. . .	. . .	. . .	294
Dwight	8	8	11	5	8	5	13	. . .	. . .	. . .	. . .	. . .	. . .	. . .	. . .	58
Eliot	19	16	11	8	9	3	7	. . .	. . .	. . .	. . .	. . .		. . .	. . .	73
Harris	3	5	3	1	4	5	. . .	. . .	. . .	. .	. . .	. . .	. . .	. .	. . .	21
Kimball	25	30	27	34	28	33	28	37	39	. .	. . .	. . .	. . .	. . .	. . .	281
Parker	1	3	2	2	4	. .	3	. . .	. . .	. . .	. . .	. . .	. . .	. . .	. . .	15
Totals	86	96	85	89	87	87	84	65	63	33	30	26	26	1		858

TABLE

ORGANIZATION

JANUARY

SCHOOLS	TEACHERS.	Grades.	Salaries.	Service Began
High	Harold W. Loker, Principal	X-XIII	$1,500	1901
	M. Lilian Smith, Assistant		550	1906
	Mary G. Thomas, Assistant		600	1904
	Bertha M. Jones, Assistant		550	1905
	Isabelle M. Gilpatrick, Assistant		500	1906
Avery	Josiah S. McCann, Principal	VIII, IX	800	1905
	E. Josephine Marston, Assistant "a"	VIII, IX	500	1906
	Hattie M. Cole, Assistant	VII	500	1902
	Luella Eaton, Assistant	VI	500	1905
	Isabel S. Kingsbury, Assistant	V	500	1876
	Elizabeth M. Gillespie, Assistant	IV	460	1905
	Harriette N. Boyd, Assistant	III	460	1903
	Elizabeth A. Lester, Assistant	II	460	1889
	Carrie M. Evans, Assistant "b"	I	460	
Dwight	Frances M. Kingsbury, Principal	V-VII	500	1881
	Emma M. McKinley, Assistant	I-IV	425	1906
Eliot	Alice H. Eberhardt, Principal	IV-VII	500	1899
	Sophie G. McKown, Assistant	I-III	460	1906
Harris	Mary E. Glancy	I-VII	500	1888
Kimball	Clara N. Wentworth, Principal	IX	750	1897
	S. Alice Gray, Assistant	VIII	500	1906
	Anna G. Turner, Assistant	VII	500	1905
	Madella A. Buck, Assistant ‡	VI	500	1901
	Maud E Howard, Assistant	V	500	1901
	Mary M. Sutton, Assistant	IV	500	1881
	Florence E. Eaton, Assistant	III	460	1889
	Josephine B. Willett, Assistant	II	400	1905
	[Vacant] "c" Assistant	I		
Parker	Ethel L. Flye,	I-VI	440	1906
	Annie W. Carleton, Drawing	I-XIII	350	1903
	Ellen H. Bartlett, Music	I-XIII	275	1904

* Italics indicate attendance without graduation; "a" not in charge of a room; "b" service interrupted by one year's absence. "c" Miss M. E. Conant has been appointed to this position and will begin her service March 4, 1907.

IV.

AND MEMBERSHIP

25, 1907.

EDUCATED.	No. Years Experience.	No. of Pupils Jan. 25, 1907.		
		Boys.	Girls.	Total.
Harvard College	11			
Radcliffe College	1 1-2			
Wellesley College	3	60	50	110
Boston University	2			
Radcliffe College	1 1-2			
Bates College	6 1-2	21	28	49
Putnam School, Newburyport	20			
Castine Normal School	22	20	13	33
Plymouth Normal School	8	16	25	41
Needham High School	29	22	19	41
Plymouth Normal School	2 1-2	18	17	35
Newburyport Training School	10	18	16	34
Framingham Normal School	18	19	16	35
Leominster High School	29 1-2	18	15	33
Needham High School	25	16	10	26
Salem Normal School	1 1-2	19	13	32
Needham High School	12	12	16	28
Brunswick (Me.) High School	10	25	22	47
Needham High School	20	8	14	22
*Salem Normal School**	17	19	21	40
Lowell Normal School	1 3-4	23	14	37
Salem Normal School	4 1-2	19	8	27
*Emerson College**	17	12	21	33
Farmington, Me. Normal School	11	13	14	27
*Preparatory School, Roselle, N. J.**	25	18	17	35
Needham High School	17	16	13	29
Bridgewater Normal School	1 1-2	19	14	33
		15	12	27
Boston University	2 1-2	8	8	16
State Normal Art School	7 1-2			
Am. Inst. Normal Methods	14 1-2			

Summary of Statistics

I.

Population (census of 1906),	
School census, September 1, 1906:	
Children between 5 and 15 years of age (boys 417, girls 371),	788
Decrease from 1905 (boys 1, girls 47),	48
Children between 7 and 14 years of age (boys 313, girls 273),	586
Increase over 1905,	8

II.

Valuation of town, 1906,	$4,504,573 00
Increase over 1905,	842 00
Total raised by taxation, 1906,	85,605 22
Increase over 1905,	2,235 82
Rate of taxation per $1,000,	18 50
Increase over 1905,	50
Total cost of schools, 1906,	24,640 98
Increase over 1905,	1,340 02
Percent of cost to total tax,	28 80
Increase over 1905,	9
Average cost for each pupil in the average membership (845.2) for the year,	29 15
Decrease from 1905,	15
Decrease from 1904,	65
Cost of schools, 1906, exclusive of repairs, and permanent improvements,	21,846 59

Decrease from 1905,	28 35
Average cost per pupil based upon the average membership for the year,	25 84
Decrease from 1905,	1 79

III.

Number of buildings,	8
High 1, Grammar and Primary 7.	

IV.

Number of teachers employed Jan. 25, 1907,	31
High (1 man, 4 women), 5; Grammar (1 man, 10 women), 11; Grammar and Primary, 3; Primary, 10; Special 2.	
Increase over preceding year,	1

V.

Number of pupils enrolled in all the schools during the year 1905-6 (boys 451, girls 456),	907
Increase over preceding year,	77
Average membership for the year 1905-6,	845 2
Increase over preceding year,	53 6
Average membership per teacher during the year 1905-6	30 1
High, 22.4; Grammar, 31.9; Grammar and Primary, 25.1; Primary, 34.2.	
Increase over preceding year,	8

VI.

Average attendance for the year, 1905-6,	791 1
Increase over preceding year,	54 6
Percent. of attendance of all the schools for year 1905-6,	93 6
Increase over preceding year,	6

VII.

Membership of all the schools, June 21, 1906,	833
Membership of all the schools, Sept. 29, 1906,	858

Decrease from Sept. 30, 1905,	11
Membership of all the schools Jan. 25, 1907 (boys 454, girls 416),	870
Increase over Jan. 26, 1906,	17

VIII.

Graduates from the High School, June 21, 1906 (boys 8, girls 12),	20
Graduates from Avery grammar school, June 22, 1906 (boys 3, girls 8),	11
Graduates from Kimball grammar school, June 22, 1906 (boys 9, girls 21),	30
Avery school graduates who entered the High school (boys 3, girls 2),	5
Kimball school graduates who entered the High school (boys 10, girls 15),	25

IX.

Number of visits to the schools, not including visits by the School Committee and by the Superintendent,	1,462
Increase over 1907,	137
Cases of tardiness during the year,	1,682

Graduates of 1906

HIGH SCHOOL.

"Through Trials to Triumph."

Estelle M. Baker
Una H. Bean
Bertha A. Burrman
Amy Gallagher
Marion C. Hasenfus
Esther C. Johnson, Salutatory
Mary E. MacKenzie, Class Prophecies
Ella R. McDowell, Valedictory
Ellen V. Payne
Gladys E. Pond, Class Ode
Julia W. Ramsdell
Mary L. Whiting
Ralph G. Adams
Arthur W. Atkinson
John D. Burrage
Walter A. Flewelling
Arthur S. Hamilton
Benjamin F. Leighton
Francis J. Stanwood, Class History
Willard R. Toone

AVERY GRAMMAR SCHOOL.

Thomas Francis Daly*
Reata Dale Keith
Olive Gertrude Kennedy
Frances S. McIntire
Edwin Thompson Ramsdell*
Violet Ruth Watson
Irene Maud Rogers
Margaret Helen Roper*
Amilda May Seidenberg*
Leonard Whitney Slaney*
Ethel May Slaney

KIMBALL GRAMMAR SCHOOL.

Hildegard Margaretha Berthold*
Jeanette Marie Buckley*
Lucian Wallace Burnham*
Elsie Pearl Daggett*
Annie Louisa Eldridge*
Alice Marion Morgan
Charlotte Louise Onion
Mildred Catherine Ramey*
Ferdinand Cook Remmele*
Eva Mae Rivard*

Loretto Elizabeth Fitzgerald*
Clarence Southerland Foss*
Margaret Franklin*
Marion Heath*
Helena Adele Howe*
Elmer Mathew Johnson*
Fred Stillman Kingsbury*
Elizabeth Mary Lane
Pierpont Folsom deLesdernier*
Theodore Bertis Mitchell*
Evelyn Margaret Sadler*
Welton Ames Snow*
Ralph Starkweather*
Ellen Marie Sullivan*
Ora Anna Vaine
Rose Katherine Wagner*
Ruth Walker*
Nellie Rachel Walkup*
Alden Thayer Williams*
Mary Fredrika Witz*

* Entered High School.

Auditor's Report.

The Auditor herewith presents his report for the financial year ending December 31, 1906.

The accounts of John L. Twigg, collector of taxes have been examined and found to be correct, all the taxes for the year 1904 have beed paid in full and the books returned to the assessors. I find that the collections made by him and paid over to the town treasurer are correctly stated which together with the total abatements authorized by the board of assessors leave the uncollected taxes and interest for the years 1905 and 1906, $37,798.70, and for which the board of selectmen have issued and forwarded notices to all persons whose taxes were unpaid January 1, 1907.

I have examined the accounts oi Thomas Sutton, treasurer pro tempore and find the same correct and all balances turned over to Charles E. Stanwood, town treasurer.

The accounts of Charles E. Stanwood town treasurer have been examined and I find his accounts correctly kept, the balances as shown in his report and the outstanding checks agree with the balances standing to the credit of the town in the Commonwealth Trust Co., the Newton Center Trust Co. and the Boston Safe Deposit & Trust Co. The total outstanding notes December 31, 1906, amount to $41,000, which agrees with the records of the selectmen.

All the notes and bonds paid during the year have been examined by me and found to be properly cancelled.

The six one thousand dollar ($6,000.00) school bonds in the custody of the town treasurer belonging to the Dwight School Fund I find as reported and the interest $210.00 turned into the general account for school purposes.

A tabulated statement showing the financial condition of each department at the close of the fiscal year December 31, 1906, together with a detailed account of the public library, public park dept., tree warden and the building of the new Avery School and grading school lot, is appended.

Respectfully submitted,

LEONARD DAWSON

Auditor.

Public Library Department

Dr.

Mrs. R. J. Dunn, 12 mos. librarian,	$200 00
Bertha E. Coburn, 9 mos. assistant,	75 00
M. B. McDowell, service assistant,	52 00
A. Carpenter, " "	20 50
P. Coppinger, " "	28 00
M. Sutton, " "	2 50
Chas. M. Evens, " janitor,	194 00
T. F. Hanks, " "	30 00
T. F. Hanks, repairs,	50
Chas. E. Lauriat Co., books,	1,102 38
F. J. Barnard, books and binding,	38 00
David Farquhar, books and binding.	19 75
G. E. Littlefield, books and supplies,	43 20
John L. Twigg, periodicals,	102 05
The H. W. Wilson Co., periodicals,	6 00
Library Art Club,	6 00
Library Bureau, library supplies,	28 50
Highlandville P. O., box rent and supplies,	2 32
W. W. Winship, express bag,	4 00
Adams Express Co., expressage,	15 81
Bailey's Express, expressage,	26 00
G. K. Clarke, cash paid postage etc.,	5 15
G. W. Southworth, papers and stationery,	10 81
C. A. Searcy, electric supplies and labor,	21 97
F. W. Morton, labor and materials,	45 05
W. G. Blades, labor and materials.	25 71
Carlisle & Pope Co., storm windows,	19 80
Henry Thomas, labor and materials,	33 70
A. J. Mathey, repairs on clock,	1 00

Derby Desk Co., 1 oak cabinet,	58 00
Highland Coal Co., coal,	130 32
Betsy S. Kingsbury, wood,	3 75
J. J. Whetton, incidentals,	9 93
T. J. Crossman, incidentals,	62
N. Y. N. H. & H. R. R., freight,	25
Hydro-Carbon Chem. Co., kill-dust,	5 50
D. Zirngiebel, ivy wreath, Samuel Hudson,	5 00
H. T. Childs, pencils and papers,	2 60
Jan. 1, 1907.	
Unexpended balance,	2 71
	$2,378 38

Cr.

Jan.	Appropriation, furniture,	75 00
"	" repairs,	200 00
"	" maintenance,	300 00
Mar.	" "	1,000 00
"	" dog tax,	739 55
	Received for fines,	38 00
	Received account lost book,	83
	Donation, John A. Tilton,	25 00
		$2,378 38

Public Park Department

Dr.

Geo. Marriott, labor,	124 00
Wm. Tomlinson, labor,	22 66
W. H. White, labor,	2 00
Henry Thomas, labor and material,	9 00
Arthur Trainor, labor and material,	27 00
T. J. Crossman, paint, dressing etc.,	24 23
J. J. Whetton, seeds, tools etc.,	4 96
W. A. Gates, trees and shrubs,	5 00
D. Zirngiebel, flowers,	57 97
J. W. Rodgers, 550 tulips,	7 40
Wm. Lee, cash paid, labor etc.,	7 50
Jan. 1, 1907.	
Unexpended balance,	3 28
	$295 00

Cr.

March appropriation,	250 00
Dec. appropriation,	45 00
	$295 00

Tree Warden

Dr.

Geo. W. Coburn, services and team,	100 00
	$100 00

Cr.

March appropriation,	100 00
	$100 00

New Avery School Building

1905.

L. D. Litchfield, services architect,	468 75
The Electric Blue Print Co., blueprints,	1 10
The Boston Herald Co., advertising,	3 50
The Globe Newspaper Co., advertising,	3 00
Town of Needham, Water Dept., connecting service,	54 30

1906.

L. D. Litchfield, services architect,	481 25
J. J. Prindiville, contractor,	18,746 50
M. Egan & Son, painting,	100 00
W. H. Mague Co., drainage etc.,	113 90
Cookson Bros., electric supplies and labor,	11 40
J. F. Buckley, supplies,	14 05
G. W. Southworth, advertising,	2 25
	$20,000 00

Cr.

By appropriation, May 1905,	20,000 00
	$20,000 00

Grading Avery School Lot

Dr.

Oscar H. Starkweather, surveys etc.,	144 50
Jessie M. Sherwood, typewriting specifications and contract,	8 80
W. H. Mague Co., grading lot,	1081 10
Unexpended balance,	5 60
	$1,240 00

Cr.

March appropriation,	1,200 00
Dec. appropriation,	40 00
	$1,240 00

AUDITOR'S STATEMENT.

Showing the appropriations, receipts, expenditures, balances and amounts overdrawn for twelve months of the financial year ending Dec. 31, 1906.

Accounts.	APPROPRIATIONS. Jan.	March.	December.	Receipts.	Total Appropriation & Receipts	Expenditures,	Balances Unexpended.	Amounts Overdr'n
Highways	400 00	6600 00		1199 52	8199 52	8199 52		
Support of poor	500 00	2800 00			3300 00	3144 11	155 89	
Sidewalks		1300 00		193 25	1493 25	1493 25		
Street lights	1 00 00	5000 00			6000 00	5433 33	566 67	
Incidentals and Insuranc	2000 00	1300 00	300 00		3600 00	3599 25	75	
Salaries of town officers	400 00	2800 00			3200 00	3199 76	24	
Fire department. Maintenance	1000 00	800 00	450 00		2250 00	2233 20	16 80	
Engineers' salaries		156 00			156 00	156 00		
Incidentals	100 00	250 0	99 00		449 00	351 94	97 06	
Fire alarm	100 00	700 00			800 00	526 79	273 21	
Printing and stationery	500 00	500 00	75 00	10 00	1085 00	1085 00		
Town hall and grounds	400 00	1100 00			1500 00	1496 56	3 44	
Removal of snow	800 00	200 00			1000 00	859 16	140 84	
Police	800 00	2600 00			3400 00	3400 00		
State aid	200 00	800 00			1000 00	923 00	77 00	
Soldiers' relief	124 00	375 00	93 00		592 00	612 00		20 00
Settlement of Mary A. Murphy	82 50	247 50			330 00	330 00		
Bonds of town officers	50 00	267 50			317 50	292 50	25 00	
Hydrant service		3000 00			3000 00	3000 00		
Memorial day		300 00			300 00	300 00		
Band, 4th of July celebration		200 00			200 00	200 00		
Enforcement of liquor laws		100 00			100 00	81 38	18 62	
Suppressing gypsy & browntail moths	626 03	800 00		267 75	1693 78	1651 24	42 54	
Purchase of land, new Avery School	279 21				279 21	279 21		
†State Highway, Chestnut street				1839 66	1839 66	1357 73	‡	
*New Avery School Building	19469 35				19469 35	19469 35		

Schools, maintenance	3695 00	19875 00	.....	1169 75	24739 75	24640 98	98 77	.....
Public Library Department	57 00	1000 00	.....	803 38	2378 38	2375 67	2 71	.....
Care of public grounds	.....	250 00	45 00	.....	295 00	291 72	3 28	.....
Tree warden	.....	100 00	.....	.....	100 00	100 00	.....	.....
Totals	$33101 09	$53421 00	$1062 00	$5483 31	$93067 40	$91082 65	$1522 82	
Departments where balances are continued.								
Water department, maintenance	.....	.....	.....	.....	.....	6497 88	.....	.....
" " construction	.....	.....	.....	.....	.....	7985 82	.....	.....
Grading Avery School Lot	.....	1200 00	40 00	.....	1240 00	1234 40	5 60	.....
Warren street construction	.....	.....	700 00	.....	700 00	.....	700 00	.....
Total bills paid in all departments	.....	.....	.....	.....	.....	$106800 75	.....	.....
*New Avery School, totals 1905—1906	.....	.....	.....	.....	$20000 00	$20000 00	.....	.....
†State highway, totals 1905—1906	.....	.....	.....	6365 11	6365 11	6437 92	.....	72 81

‡The balance of $481.93 is not carried on account of deficiency of $554.74 in this department in 1905.

For full statement see state highway of 1905, 1906.

Note

	Soldiers' Relief
Total Appro. Jan.	$300 00
For deficiency 1905	176 00
	$124 00

TOWN OF NEEDHAM, MASS.

ANNUAL REPORT

OF THE

ASSESSORS

FOR THE YEAR 1906

NEEDHAM
THE CHRONICLE PRESS
1907

Assessors' Report.

There is but little for the assessors to say this year in addition to what has been printed in previous reports.

We might perhaps repeat the suggestions of last year as to an appropriation of say $500 for engineering expenses looking to the adoption of the "block" system; and again urge the necessity of making returns of personal estates, but if our previous requests have received any consideration from those who have read our reports this is needless.

Last year we commented on the likelihood of a loss in property on account of the distribution of the Alden estate, and expressed the fear that it would not be offset by the usual gains. We are pleased to say our fears were groundless as our total valuation has not decreased.

We hope for a better showing in 1907.

JAMES F. RYAN,
ALFRED PARKER,
GEORGE W. TISDALE.

Table of Aggregates

Assessed May 1, 1906.

Value of real estate taxed to residents,	$2,982,700	
Value of real estate taxed to non-residents, including the Town of Brookline, City of Newton and Commonwealth of Massachusetts,	871,650	
Total value of real estate,		$3,854,350
Value of personal property taxed to residents,	598,131	
Value of personal property taxed to non-residents,	52,091	
Total value of personal property assessed,		650,222
Aggregate value of real and personal property,		4,504,572
Amount of property exempt from taxation under Chap. 12, revised laws,		5,150

Net taxable valuation by the assessors,		4,499,422
Town appropriations, including fixed charges and fractional addition, less amount taken from treasury,	$82,578 50	
State tax,	4,445 00	
County tax,	3,985 36	
Metropolitan park taxes,	1,573 76	
State highway tax,	6 79	
Wellington avenue bridge tax,	37 78	
Total,		$92,627 19
Deduct amount estimated to be received for bank and corporation taxes for 1906,		7,323 00
		85,304 19
Taxes on real estate except Town of Brookline, City of Newton and Commonwealth of Massachusetts,	70,821 76	
Taxes on personal estate, including excise tax on street railway companies,	12,763 99	
Taxes on polls including supplementary list,	2,386 00	
Sidewalk assessment,	193 25	
Gipsy Moth assessment,	267 00	

Amount committed to collector,	86,432 00	
Amount received from Town of Brookline, City of Newton and Commonwealth of Massachusetts,	390 65	
		86,822 65
Amount received from corporation tax,		6,512 80
Amount received from bank tax,		1,143 85
Amount received from street railways, dividend tax,		416 39
Total tax from all sources,		$94,895 69

Rate of taxation, $18.50.
Rate of poll tax, $2.00.
Number of polls, 1,193.
Number of acres of land assessed, 7,546.
Number of dwelling houses assessed, 926.
Number of horses assessed, 406.
Number of cows assessed, 645.
Number of sheep assessed, 27.
Number of neat cattle, other than cows assessed, 58.
Number of fowls assessed, 4002.
Value of fowls assessed, $2,001.
Number of swine assessed, 325.
Number of resident individuals and firms assessed on property, 761.
Number of non-resident individuals and firms assessed on property, 485.
Number of persons assessed for poll tax only, 778.
Whole number of assessments, 1988.

Value of buildings assessed,	$2,162,225	
Value of land assessed, excluding buildings,	1,692,125	
Total value of real estate,		$3,854,350

Gain in value of real estate from 1905,	89,075
Loss in value of personal estate from 1905,	88,234
Total gain from 1905,	$841

Property

OF RELIGIOUS AND CHARITABLE INSTITUTIONS EXEMPT FROM TAXATION.

Christ Church Corporation,	
church building, Highland av.,	$ 3,800
14,004 ft. land,	1,450
Convalescent Home of the Children's Hospital,	
24.32 acres land, Forest st.,	5,825
Evangelical Congregational Church of Needham,	
church building, etc., Great Plain av.	12,300
23,000 ft. land,	1,775
First Baptist Church,	
church building, etc., Great Plain av.,	10,300
26,670 ft. land,	3,900
First Parish in Needham,	
church building, etc., Dedham av.,	8,000
23,685 ft. land,	2,125
Methodist Episcopal Society,	
church building, etc., Highland av.,	6,500
12,485 ft. land,	750

Mothers' Rest Association,	
house and outbuildings, High st.,	4,100
9 acres land,	2,825
St. Joseph's Church,	
church building, etc., Highland av.,	20,500
27,963 ft. land,	2,250
Total,	$86,400

Assets and Liabilities.

MAY 1, 1906.

ASSETS.

Avery school building, furnishings and 65,420 feet of land,	$ 16,775
New Avery school building and 44,542 feet of land,	23,000
Dwight school building, furnishings and 98,315 feet of land,	4,750
Eliot school building, furnishings and 43,560 feet of land,	5,000
Harris school building, furnishings and 43,560 feet of land,	3,250
High school building, furnishings and 48,300 feet of land,	37,100
Kimball school building, furnishings and 71,255 feet of land,	21,325
Parker school building, furnishings and 43,560 feet of land,	3,500
Public libraries building, furnishings and 11,711 feet of land,	21,450
Town hall and furnishings,	58,475
Engine house, Chestnut street, and 3,500 feet of land,	3,250
Engine house Highland avenue, and 11,123 feet of land,	4,100
Common, Highlandville, 18,096 feet of land,	4,500
Common, Needham, 65,115 feet of land,	32,550
Dedham avenue park, 14,652 feet of land,	1,100
South street park, 4 1-8 acres of land,	1,450
Gravel land, Alden, 36,191 feet of land,	200

Gravel land, Central avenue 1-2 acre,	50
Storage building and 49,034 feet of land, Kingsbury street,	900
Water works,	249,250
Fire apparatus,	5,200
Electric lighting system,	10,300
Apparatus highway department,	6,000
Fire alarm system,	6,000
Dwight school fund,	6,000
	$525,475

LIABILITIES.

High school building,	$ 16,00c
New Avery school building,	23,000
Town hall building,	46,000
Water works,	177,000
Refunding school bonds,	8,000
Refunding water loan bonds,	38,000
Town note due 1906,	2,500
	$310,500

Valuation List.

NAMES		Tax on Polls	Value of Real Estate	Tax on Real Estate	Value of Per. Estate	Tax on Per. Estate
Abbott, Susan T	Great Plain av			179 91		
house			6,000			
stable			600			
446,28 ft land			3,125			
Abraham, Bernard S	27 Central av	2				
Abraham, Thomas E	27 Central av	2				
Abraham, William H	27 Central av	2				
Ackroyd, James A	Chestnut st	2				
Adams Brothers	Great Plain av				4,550	84 18
Adams, Elias W Sen	Highland av	2				
Adams, Elias W.	Kimball st	2		24 51		
house			1,000			
9,600 ft land			325			
Adams, George, heirs of	Chestnut st			25 44		
house			900			
barn and poultry house			150			
43,560 ft land			325			
Adams, George A	Dedham av	2		79 55	125	2 31
house			3,000			
stable			500			
12,328 ft land			800			
Adams, George T	7 Pickering st	2				
Adams, John H	Webster st	2				
Adams, Rodney S	Dedham av	2				
Adcock, Charles	Hillside av	2				
Ahearn, Matthew	51 Hillside av	2				
Ahearn, Thomas C	51 Hillside av	2				
Alden, Abbie E	151 Central av			34 23		
house			900			
barn etc			150			
5 1-2 tillage			725			
2 1-2 a meadow			75			
Alden, Francis heirs of	Webster st			17 11		
house			425			
64,190 ft land			500			
Alden, George H	Webster st	2				
Alden, Harriet J	Grove st			357 51	3,300	61 05
house			8,000			

NAMES	Tax on Polls	Value of Real Estate	Tax on Real Estate	Value of Per. Estate	Tax on Per Estate
cottage, stable etc		3,200			
garage		150			
415,513 3-4 ft land		7,975			
Alden, Harriet J, Alden, Adelbert H and Alden, George E Grove st			229 86		
block 1 plan Alden & Pope 43.91 a		3,500			
part block VII, 16.5 a		1,650			
block XI, 48.57 a		7,275			
Alden, Harriet J } Executors Alden, Adelbert H } will Alden, George E } George A Alden				66,725	12344 1
Alden, Moses E 151 Central av	2			143	2 65
Alexander, Catherine B Linden st			6 01		
lot 5 block H Oakhurst 10,414 ft		325			
Alexander, Joseph Linden st	2				
Allen, Emma A 26 Chestnut st			67 99		
house and outbuildings		2,550			
18,622 ft land		1,125			
Allen, Herbert C Newell st	2				
Allen, James W 26 Chestnut st	2				
Allen, Patrick Central av	2				
Allen, William H H Chestnut st	2				
Allin, John W 33 Hillside av	2		32 38		
house etc		1,025			
22,045 ft land		725			
Allman, Timothy F 105 Hillside av	2				
Allsebrook, George W Hillside av	2				
Allsebrook, John Hillside av	2		25 44		
house		800			
14,823 ft land		575			
Almorth, Gustav A Walnut st	2				
Ambrose, Geo W Jr Rosemary Hill st	2				
Ames, Frances heirs of 197 Gt Plain av			99 44		
house etc		4,275			
21,993 ft land		1,100			
Armstrong, George 180 Central av	2		41 16	108	2 00
house		1,300			
shop		350			
poultry house unf		200			
1 1-2 a land		375			
Armstrong, James 7 Pine Grove st	2		23 13		
house		900			
11,950 ft land		350			
Armstrong, John T Hunnewell st	2				
Armstrong, Richard 54 Hillside av	2		2 78		
6,278 ft land Pine Grove st		150			
Armstrong, William 31 Hillside av	2		42 55	300	5 55
house		1,250			
shop etc		450			
19,628 ft land		600			
Arnold, Elizabeth L 37 Central av			49 03		
house		1,500			

NAMES		Tax on Polls	Value of Real Estate	Tax on Real Estate	Value of Per. Estate	Tax on Per. Estate
shop etc			250			
43,560 ft land			900			
Arnold, John	37 Central av	2				
Arnold, John E	37 Central av	2				
Atkins, Sullivan H	South st	2				
Atkinson, DeLacy	Mellen st	2		40 24	275	5 09
house			1,800			
8,514 ft land			375			
Atkinson, James	Fisher st	2				
Atwood, E Edwin	Kingsbury st	2			50	93
Atwood, Eleazer A	Kingsbury st	2		111 93		
house			2,500			
stable			400			
poultry house			200			
5 1-3 a land			2,950			
Ayers, George O Jr	Hunnewell st	2		37 00		
house			800			
shop and poultry house			525			
40,786 ft land			675			
Bagloe, Albert H	8 Gage st	2		46 25		
house			1,800			
16,730 ft land			700			
Bagueley, Edward	Great Plain av	2				
Bailey, Charles H	Hunnewell st	2				
Bailey, Edward heirs of	2 Union st			31 91		
house			1,500			
4,800 ft land			225			
Bailey, George H	Highland av	2				
Bailey, Melvina A	West st			132 28		
house			3,500			
stable and additions			1,500			
poultry houses			425			
silo			125			
10 a land			1,600			
Bailey, Whitney F	Maple st	2				
Bailey, William	2 Union st	2		14 80	12 75	23 59
stable and shed	Rosemary Hill st		350			
1 a land			450			
Bailey, William P	West st	2			575	10 64
Baker, Charles R	Highland av	2		41 63		
house			1,800			
5,966 ft land			450			
Baker, Wendell E	6 Dedham av	2		69 84	275	5 09
house			2,000			
stable			750			
13,620 ft land			1,025			
Baldwin, George L	Webster st	2				
Barker, George W	Warren st	2				
Barker, Louisa S	Warren st			68 45		
house and outbuildings			2,800			
16,575 ft land			900			
Barnes, Martha I	Chestnut st			75 85		

NAMES		Tax on Polls	Value of Real Estate	Tax on Real Estate	Value of Per. Estate	Tax on Per. Estate
4 family house			3,500			
15,000 ft land			600			
Barr, Benjamin L	Great Plain av	2		25 44	25	46
house			700			
stable etc			200			
1 a land			475			
Barratt, Caroline	101 Hillside av			154 48		
3 family house			3,500			
house			1,300			
house			1,300			
2 shops etc			250			
57,318 ft land			2,000			
Barry, John C	High Rock st	2				
Bart, Ernest B	Chestnut st	2				
Bart, Wolf J	Chestnut st	2				
Bartlett, Edmund J	Warren st	2				
Bates, Catherine L	10 Linden st			29 60		
house			1,000			
10,890 ft land			600			
Baum, George H	41 Nehoiden st	2				
Bean, George F	Grove st	2			750	13 88
Bean, Josiah heirs of	Grove st			111 46		
house			1,800			
barn			500			
toolhouse and shop			225			
12 3-4 a tillage			2,875			
7 a woodland			625			
Beckman, Charles E	Hillside av	2		45 33		
house			2,000			
12,520 ft land			450			
Beech, Samuel	West st	2				
Beless, Grace A	High st			38 39		
house			900			
shop			200			
43,560 ft land			975			
Beless, Harry C	22 High st	2				
Beless, John H	22 High st	2		42 55		
house			1,600			
shop			100			
21,780 feet land			600			
Beless, Samuel	84 Nehoiden st	2		26 36		
house, etc	Greendale av		1,025			
21,780 ft land			400			
Bell, James A	Dedham av	2				
Belyea, Avard A	Charles River st	2			535	9 90
Belyea, Mattie C	Charles River st			62 44		
house			1,000			
stable			1,000			
poultry house			600			
155,863 ft land			775			
Benbow, Albert	42 Nehoiden st	2				
Benbow, John	42 Nehoiden st	2				

NAMES	Tax on Polls	Value of Real Estate	Tax on Real Estate	Value of Per. Estate	Tax on Per. Estate
Benbow, Sarah A. W 42 Nehoiden st			77 24		
house		1,200			
stable and shop		400			
32,670 ft land		575			
house and outbuildings		1,350			
43,560 ft land		650			
Benedicto, Gennarzio Reservoir st	2				
Benzies, William C 117 Highland av	2				
Berry, Charles W High st	2				
Berthold, Selma E 69 Webster st			107 30		
house		5,000			
14,996 ft land		800			
Berthold, Victor M 69 Webster st	2		10 18		
lot 2 and part of 3 block H Oakhurst 16,823 ft		550			
Billings, Emily A 7 Central av			35 15		
house		1,400			
10,890 ft land		500			
Billings, Frederick E 7 Central av	2				
Billings, George A 7 Central av	2				
Billings, Ira G 7 Central av	2				
Bingham, Frank H West st	2				
Black, Newton Highland av	2				
Blackman, Augustus heirs of Greendale av			111 46	835	15 45
house,		700			
barn		600			
piggery etc		425			
23 1-4 a tillage		3,475			
10 1-4 a woodland		825			
Blackman, Charles A Greendale av	2		18 50		
33 a woodland Central av		1,000			
Blackman, Ellen M and Josephine Greendale av			71 69		
house		1,400			
barn		500			
shed etc		400			
6 3-4 a tillage		925			
13 a pasture		650			
Blackman, Henry D Greendale av	2		112 85	995	18 41
house		1,600			
barn		1,700			
20 a land		2,800			
Blades, Wilbert G. Warren st	2				
Blais, George C 103 Hillside av	2				
Blais, Meddia J 103 Hillside av	2				
Blankenberg, John South st	2		30 99	200	370
house		1,100			
barn, etc		200			
7 a land		375			
Bleakeney, Charles N Chapel st	2				
Bleakeney, George M Chapel st	2				

NAMES		Tax on Polls	Value of Real Estate	Tax on Real Estate	Value of Per. Estate	Tax on Per. Estate
Bleakeney, William P	Central av	2				
Blood, Ann	230 Central av			15 26		
house			600			
1 a land			225			
Blood, Joseph H	230 Central av	2				
Boot, James	69 Central av	2				
Boot, J Frederick	69 Central av	2				
Boot, Mary	69 Central av			56 43		
house and shed			1,800			
91,437 ft land			1,250			
Booth, Joseph	Hunnewell st	2				
Bourne, Charles E	Oakland av	2		342 25	200	3 70
Bourne building,	Great Plain av		14,000			
10,000 ft land			4,500			
Bourne, Emma L	Oakland av			86 03		
house			4,300			
6,000 ft land			350			
Bowers, Allston R	282 Great Plain av	2				
Bowers, Edgar H	282 Great Plain av	2		82 79	1,500	27 75
hinge factory			1,890			
house, Rosemary st			800			
3.3 a land			575			
water privilege 1-2 a			1,000			
5 1-2 a land Ridge Hill			300			
Bowers, John F heirs of				223 85	165	3 05
house, Colburn			300			
barn			150			
65 3-4 a land, Bird's Hill			6,575			
49 1-2 a woodland, Hitchcock			2,475			
lot 18 Mellen st, 11,319 ft			375			
19 " 11,319 ft			375			
22 " 8,908.5 ft			300			
23 " 10,857 ft			350			
24 " 10,857 ft			350			
25 " 10,857 ft			350			
38 " 7,913.4 ft			275			
39 " 7,000 ft			225			
Bowers, Mary E	282 Great Plain av			90 19		
house			2,700			
stable			500			
21,600 ft land			1,675			
Bowers, Sherman heirs of	Highland av			308 95		
house			2,300			
barn and outbuildings			300			
11 3-4 a land			14,100			
Bowers, Walter	Great Plain av	2		80 94	185	3 42
house			1,000			
barn, etc			200			
14 a land			3,175			
Bowes, Sarah C.				89 73		
house			4,500			
8,125 ft land			350			

NAMES	Tax on Polls	Value of Real Estate	Tax on Real Estate	Value of Per. Estate	Tax on Per. Estate
Bowes, Watson W Gordon Terrace	2		12 03		
lot 2 block B Oakhurst, 11,970 ft		650			
Boyd, Alpheus P Great Plain av			130 89		
house, double		4,500			
13,006 ft land		1,050			
34,000 ft land, May st		1,525			
Brady, John Highland av	2				
Brady, John J Neholden st	2				
Brady, Owen Hunnewell st	2				
Brady, Thomas F Hunnewell st	2				
Brennan, Ann 36 Central av			55 04		
house		900			
barn, etc		400			
54,450 ft land		1,225			
1 a land Colburn st		450			
Brennan, William F 96 West st	2				
Brion, Emma C Warren st			233 56	200	3 70
honse		1,500			
stable		400			
21,702 ft land		425			
house, Pleasant st		1,700			
18,080 ft land		350			
2 1-3 a land		400			
lot 5 Prospect Hill, 6,206 ft		250			
house, double		2,500			
lot 6 Prospect Hill, 9,460 ft		300			
lot 15, 10,288 ft		300			
lot 16, 8,570		200			
house, Curve st		925			
lot 4, 12,467 ft		200			
1, 17,424 ft		250			
2, 13,584 ft		200			
3, 11,113 ft		200			
6, 14,248 ft		200			
7, 12,351 ft		200			
8, 9,482 ft		150			
14,000 ft land Rosemary st		150			
lot 80 Hahaton Field, 5,131 ft		150			
lot 6 Freiermnth f'm, Greendale av 21.2 a		1,675			
Brion, John N Warren st	2				
Brittain, Frederick W West st	2				
Brockway, Willard H Wellesley av	2			240	4 44
Brockway, Willard H and Welsh, Annie M Wellesley av			37 00		
house, unf		550			
barn		900			
4 a land		550			
Brockway, William H Hillside av	2				
Brooks, John F. Co Hunnewell st			86 95	5,000	92 50
factory building and sheds		4,000			
43,841 ft land		700			

NAMES	Tax on Polls	Value of Real Estate	Tax on Real Estate	Value of Per. Estate	Tax on Per. Estate
Brown, August C Central av	2				
Brown, Benjamin L 38 Chestnut st	2		106 38		
house, double		4,300			
19,350 ft land		1,075			
50,220 ft land, Garfield st		375			
Brown, Charles Central av	2		276 58		
house		1,900			
barn		4,000			
carriage and poultry house		900			
pump house and boat house		100			
50 a land		5,250			
house, Charles River st		1,200			
8 a land		1,600			
Brown, Frank I 38 Chestnut st	2				
Brown, Frank L West st	2		41 63	175	3 24
house		1,200			
shop and poultry house		500			
68,632 ft land		550			
Brown, Hannah B 8 Brookside Road			43 01		
house		1,000			
barn, etc		500			
7 1-2 a land		825			
Brown, James Freeman heirs of Grove st			616 05		
house		25,000			
stable		2,000			
358,192 ft land		6,300			
Brown, James Freeman heirs of and				2,000	37 00
Brown, Susan F Grove st				200	
Brown, Mrs James Freeman				1,713	3 70
Brown, Matilda Central av					31 69
Brown, Merrill V 14 Linden st	2				
Brown, Samuel 8 Brookside Road	2				
Brown, Sara S A 14 Linden st			44 86		
house		2,000			
8,254 ft land		425		3,000	
Brown, Susan F Grove st					55 30
Brown, William Pine Grove st	2				
Brown, William F Central av	2				
Brown, William H 8 Brookside Road	2				
Brownsell, George Chestnut st	2			35	65
Brownsell, Robert Chestnut st	2				
Brownsell, Thirza Chestnut st			36 08		
house		1,300			
52,500 ft land		650			
Brownville, Albert E 3 Lincoln st	2			500	9 25
Buchanan, Alexander Great Plain av	2				
Buckley, Agnes Dedham av			121 18		
house		1,875			
stable and outbuildings		800			
2 family house		2,900			
24,263 ft land		975			

NAMES	Tax on Polls	Value of Real Estate	Tax on Real Estate	Value of Per. Estate	Tax on Per. Estate
Buckley, Daniel Highland av	2		74 93	490	9 07
house		1,500			
stable. etc		300			
store building		1,200			
3 a land		1,050			
Buckley Jeremiah F Dedham av	2		50 85	50	93
house, Rosemary st		800			
24,142 ft land		250			
lot 4 Central av 4,819 ft		200			
house, Colburn st		1,000			
lot 8 6,600 ft		200			
lot 2 Sutton land, Webster street. 24,010 ft		300			
Buckley, John E 13 Reservoir st	2		101 75	450	8 33
2 fam house Central av		1,800			
lot 9 blk B sec 1 River Pk 5,000 ft		200			
house Sherman st		800			
9,116 ft land		175			
lot 6 blk H sec 1 River Pk 4,000 ft		50			
6 a woodland off Chestnut st		500			
lot 1 Central av 4,733 ft		200			
house Colburn st		1,000			
lot 7 6,388 ft		200			
lot 5 "Starbuck" Webster st 12500ft		125			
8 a woodland South st Guy		450			
Buckley, Patrick heirs of 13 Reservoir st			60 13		
house		1,000			
house		1,100			
stable		250			
32,670 ft land		900			
Bugden, George E Central av	2				
Buitta, Sarah M Cheney Plain			28 21	150	2 78
house, unf		250			
house, etc		200			
greenhouse		75			
20 a land		1,000			
Buitta, Vincent Cheney Plain	2				
Bullard, Maurice L 50 Warren st	2				
Burbank, Arthur G Marked Tree rd	2				
Burbank, Emily G Marked Tree rd			55 50		
house		2,200			
2 outbuildings		300			
2 a land		500			
Burbank, William S Marked Tree rd	2			145	2 68
Burke, Margaret exempt Reservoir st 1,393 ft land		50			
Burkett, Gorham heirs of Highland av			110 08		
house		2,300			
stable, etc		350			
41,260 ft land		3,300			
Burnham, Charles W Bradford st	2		74 46		

NAMES		Tax on Polls	Value of Real Estate	Tax on Real Estate	Value of Per. Estate	Tax on Per. Estate
house			3,450			
12,520 ft land			575			
Burrage, Charles D	Twin Oaks	2			6,563	121 42
Burrage, George D	19 Warren st	2				
Burrage, Martha H	Twin Oaks			539 28		
house			10,000			
stable			1,800			
greenhouse			200			
poultry house			500			
22 a land			9,350			
house Chestnut st			1,700			
house Chestnut st			2,700			
48,445 ft land			2,900			
Burrage, Paul J	19 Warren st	2				
Burrman, Adolph A	11 Charles River st	2		18 50		
house			825			
1-4 a land			175			
Burrows, Abimelech	207 Webster st	2		34 69		
house			750			
shop			250			
poultry house			75			
39,458 ft land			800			
Burrows, Oscar	Highland av	2				
Burrows, William	207 Webster st	2				
Bush, Thomas N	Warren st	2		85 10	140	259
house			3,600			
stable			300			
14,032 ft land			700			
Cahill, Albert O	South st	2				
Cahill, Harry	Sachem rd	2		30 53		
house			1,275			
10,138 ft land			375			
Cahill, James W	75 South st	2		28 68	360	666
house			450			
barn			200			
12 a land			900			
Cahill, Robert H	South st	2				
Carpenter, Thomas B	Chestnut st	2				
Carpinger, Mark W	Central av	2				
Carpoullian, Capriel	Dedham av	2				
Carter, Charles H	Great Plain av	2				
Carter, Charles N	Great Plain av	2				
Carter, Frank B	Great Plain av	2				
Carter, Frank C	4 Lee st	2		74 00	35	65
house			3,000			
14,400 ft land			1,000			
Carter, Horace A	180 Highland av	2		170 20	2,625	48 56
house			4,000			
19,829 ft land			1,400			
168.782 ft land	"Pops"		3,800			
Carter, James N	17 Oak st	2				
Carter, John J	18 Alfreton rd	2				

NAMES	Tax on Polls	Value of Real Estate	Tax on Real Estate	Value of Per. Estate	Tax on Per. Estate
Carter, Margeannah Great Plain av			694	870	16 10
5 a woodland, Greendale av		375			
Carter, Roscoe A Alfreton rd	2				
Carter, William Alfreton rd	2		168535	17,000	314 50
house		9,500			
67,210 ft land		3,875			
house, Highland av		2,200			
stable		200			
21,780 ft land		1,950			
house, Hunnewell st		1,800			
shed		150			
10,890 ft land		650			
house, etc., Hunnewell st		850			
5,239 ft land		300			
Carter building		9,000			
13,904 ft land		2,225			
house, 130 Highland av		2,100			
stable		200			
11,932 ft land		1,200			
house, 18 Alfreton rd		3,100			
stable		200			
6,370 ft land		250			
house, Webster st		2,600			
5,859 ft land		275			
2 fam house, Rosemary st		650			
17,134 ft land		125			
house, Rosemary st		2.600			
barn		700			
shop, shed. etc		500			
house, double, Hillside av		1,700			
34 3-4 a land		5,550			
house, Rosemary st		600			
1-2 a land		500			
21,780 ft land, E side Highland av		750			
house, Pine Grove st		1,600			
6,767 ft land		200			
house, double, Hillside av		1,800			
9,334 ft land		500			
part lots 20 & 21 Bowen 7,515 ft		200			
34 a 5,015 ft land Hillside av "Ryder & Parrott"		3,725			
7,273 ft land , Avery st		175			
5,496 ft land, Alfreton Road a		225			
5,496 ft land, " " b		250			
5,496 ft land, " " c		250			
5,400 ft land: " " d		275			
5,050 ft land, " " e		225			
29,760 ft land, " " f		1,625			
4[illegible],465 ft land, " " g		2,325			
22,800 ft land, " " h		1,375			
37,323 ft land, " " k		2,150			
5,740 ft land, Highland av i		325			

NAMES	Tax on Polls	Value of Real Estate	Tax on Real Estate	Value of Per. Estate	Tax on Per. Estate
5,040 ft land, Conant st j		225			
10 a meadow		500			
8 a land, w side Highland av "Bowers"		1,450			
house, double, Hillside av		3,500			
20,812 ft land, lot 8 Burr		625			
house, double, Hillside av		3,500			
house, double, Hillside av		3,500			
32,670 ft land		1,625			
house, Webster st Hudson		1,000			
house, Webster st Hudson		1,000			
16,290 ft land		200			
house, Rosemary st Grover		300			
1-2 a land		150			
Carter William, trustee			38 85		
house, Central av		1,300			
barn and shop		300			
2 a land		500			
Carter, The William Co			873 66	21,550	398 68
hosiery mill No. 1		10,700			
barn and shed		650			
4 family house		2,500			
91,806 ft land		5,975			
house, Lee		2,400			
34,460 ft land		3,800			
hosiery mill No. 2		18,500			
5 1-2 a land		600			
house, Rosemary st		600			
water privilege 3-4 a		1,500			
Carter, William H 33 Greendale av	2		121 64	2,000	37 00
house		2,550			
65,340 ft land		1,950			
house, Mellen st		1,500			
10,857 ft land		575			
Carter, William W Great Plain av	2				
Carter, William W trustee			223 85		
house		3,300			
barn and carriage house		900			
laboratory		300			
factory building		3,500			
23 1-2 a land		4,100			
Cartwright, Elijah Cartwright st	2		78 16	150	2 78
house		1,300			
greenhouses		2,250			
water tank		175			
5 1-2 a land		500			
Cartwright, Elizabeth Cartwright st			108 23	110	2 04
house		2,000			
barn		1,000			
greenhouse		250			
house		1,000			
windmill and tank		500			

NAMES		Tax on Polls	Value of Real Estate	Tax on Real Estate	Value of Per. Estate	Tax on Per. Estate
6 a tillage			475			
21 a pasture			625			
Cartwright, Henry	Cartwright st	2				
Cartwright, Jarvis P	Chestnut st	2		101 75		
house			1,600			
stable			200			
greenhouses			2,200			
69,640 ft land			1,050			
90,236 ft land, "Strange"			450			
Cartwright, Walter C	Chestnut st	2				
Carty, Stephen H	Great Plain av	2				
Canal, Amelia	44 Central av	2				
Carver, Albert G	Cartwright st	2				
Casey, Andrew J	56 Warren st	2		11 56	38	70
poultry houses			175			
29,400 ft land, Pleasant st			450			
Casey, Charles H	Greendale av	2				
Casey, Frederick T	56 Warren st	2				
Casey, Julia A	Grant st			215 99		
house			7,000			
30,000 ft land			1,650			
house, 56 Warren st			2,000			
poultry house			600			
14,350 ft land			425			
Casey, William F	56 Warren st	2				
Cassidy, William S	Greendale av	2				
Cates, Leonard A	5 Maple Terrace	2				
Catheron, Allison G	South st	2				
Catheron, Howard D	South st	2				
Catheron, Robert S	South st	2				
Caugher, James W	West st	2				
Caulton, George J	Dale st	2		16 19		
house			600			
shop			100			
14,385 ft land			175			
Caulton, John	669 Hillside av	2				
Cavanagh, Thomas	South st	2				
Cavender, Luella E	5 Garden st			60 13		
house			2,200			
13,108 ft land			1,050			
Chamberlain, Charles C	Hanks Place	2			815	15 08
Chamberlain, Edward E	Cartwright st	2				
Chamberlain, George M	Central av	2		39 78	325	5 64
house			800			
barn			200			
house, unf			500			
19 a land			400			
barn, Colburn			50			
6 1-2 a land			200			
Chamberlain, Watson C	Howland st	2			325	6 01
Chamberlain, William H	Howland st	2				
Chambers, Isaac	21 Greendale av	2		44 86		

NAMES		Tax on Polls	Value of Real Estate	Tax on Real Estate	Value of Per. Estate	Tax on Per. Estate
house			1,700			
stable			225			
21,780 ft land			500			
Chapman, E Morton	47 Chestnut st	2				
Chapman, James E	47 Chestnut st	2		78 16	400	7 40
house			2,500			
stable			200			
43,560 ft land			1,525			
Chapman, Winthrop M	47 Chestnut st	2				
Chase, Herbert A	13 High Rock st	2				
Childs, Henry T.	Grent Plain av	2		47 64	4,500	83 25
house			1,800			
13,941 ft land			775			
Chilson, Albert F	Great Plain av	2				
Chilson, George W	Great Plain av	2				
Chilson, Noah P	Great Plain av	2				
Christ Church Corporation				16 19	100	1 85
blacksmith shop Mellen st			400			
7,200 ft land			475			
Christeonson, Charles	Brookside rd	2		26 83	135	2 50
house			600			
barn unf, shed, etc.			550			
2 1-2 a land			300			
Cizlenski, John	High Rock st	2		11 10	60	1 11
house and outbuildings			300			
28,500 ft lacd			300			
Clark, Benjamin R	27 South st	2			30	56
Clark, Cadwalder J	Hillside av	2				
Clark, Charles E	Gage st	2		52 73		
house			2,000			
20,000 ft land			850			
Clark, Charles H	173 Webster st	2				
Clark, Emma D	27 South st			40 70		
house			1,300			
stable			300			
3 a land			600			
Clark, Richard	Chestnut st	2				
Clarke, George Kuhn,	Nehoiden st	2		9 25	4,543	84 05
44 a tillage			450			
1 a meadow			50			
Clarke, Martha A.	Nehoiden st			189 16	5,000	92 50
house			3,300			
barn, etc			900			
13 3-4 a land			3,300			
Nehoiden block			600			
1 1-4 a land			625			
house, Central av			800			
shop			100			
2 a land			600			
Clay, William B	Chestnut st	2				
Clemence, Harry	Highland av	2				
Clews, Fred G	67 Hillside av	2		227 55	175	3 24

NAMES		Tax on Polls	Value of Real Estate	Tax on Real Estate	Value of Per. Estate	Tax on Per. Estate
house			1,700			
stable, shed etc.			300			
house, double			3,200			
24 542 ft land			1,225			
3 family house, Hunnewell st			2,200			
house, small			500			
shop			100			
21,780 ft land			600			
lot 35, Parker, West st, 10,857 ft			650			
house, Central av			1,200			
house, Central av			300			
3-4 a land			325			
Clews, Frederick H	67 Hillside av	2				
Clews, James	Hunnewell st	2		30 99	13	24
house and poultry house			900			
43,560 ft land			775			
Clews, William M	67 Hillside av	2				
Closson, Leroy	16 Pickering st	2				
Cobb, Charles P	Chestnut st	2				
Coburn, Maria	9 Greendale av			29 60		
house			600			
54,450 ft land			1,000			
Colbert, William H	45 Hillside av	2				
Colburn, Charles	South st	2				
Colburn, Emily E, heirs of	South st				450	8 33
Colburn, George W	South st	2				
Colburn, Joseph C	South st	2				
Cole, Merton K	13 Linden st	2				
Cole, Wilbur W	13 Linden st	2				
Collins, Charles H	Great Plain av	2				
Collins, Jeremiah	Maple st	2		27 75	210	3 89
house			900			
stable			50			
19,048 ft land			325			
3 1-4 a meadow			225			
Collins, John F	Colburn st	2				
Collins, John T	Colburn st	2				
Collins, Thomas C.	Maple st	2				
Collishaw, Albert E	Central av	2		38 39		
house			1,525			
43,700 ft land			550			
Colton, John	Howland st	2			475	8 79
Connell, Peter	Webster st	2				
Conley, George	Great Plain av	2		28 68		
house			900			
stable, etc.			300			
1-2 a land			350			
Cook, Solon A	Broad Meadow Road,					
tax title		2		45 79	450	8 33
house			500			
barn, etc.			250			
house			100			

NAMES	Tax on Polls	Value of Real Estate	Tax on Real Estate	Value of Per. Estate	Tax on Per. Estate
20 1-6 a land		1,625			
Cook, Solon Ray Broad Meadow rd	2				
Cook, Willie H Lincoln st	2				
Cookson, Albert E 256 Central av	2				
Cookson, Clyde E 256 Central av	2				
Cookson, George D 256 Central av	2				
Cookson, Willard B Chestnut st	2				
Coombs, John C Oakland av	2				
Coon, John I Avery st	2				
Coon, John I and Mary Avery st			27 29		
house		1,300			
7,605 ft land		175			
Copeland, Frank B Greendale av	2				
Copeland, Maria B Greendale av			70 30		
house		2,300			
5 a land		1,500			
Coppinger, John W Highland av	2			485	8 97
Coppinger, Margaret F Highland av			108 69		
house		2,800			
house		800			
barn and sheds		400			
173,442 ft land		1,575			
3 a woodland		300			
Corbett, Albert Central av	2				
Corkery, Patrick heirs of Central av			37 00		
house		700			
barn, etc.		100			
4 a land		1,200			
Cornwall, Charles S Webster st	2			855	15 82
Cornwall, Ida M Webster st			109 15		
house		2,000			
barn, etc		400			
barn		100			
22 1-2 a land		3,400			
Corrigan, Michael Chestnut st	2				
Costello, Timothy devisees of Reservoir st			19 89		
house		425			
house		425			
1-3 a land		225			
Coughlin, Daniel J 1 Reservoir st	2				
Coughlin, Jeremiah Central av	2				
Coult, Walter 96 West st	2		57 35		
house		2,100			
stable		400			
10,857 ft land		600			
Coult, William heirs of 10 Hunnewell st			53 65		
house		1,700			
21,780 ft land		1,200			
Coulter, William B West st	2				
Coupe, Kate Rosemary Hill st			21 28		
house		1,000			

NAMES		Tax on Polls	Value of Real Estate	Tax on Real Estate	Value of Per. Estate	Tax on Per. Estate
7,500 feet land			150			
Coupe, Robert	Rosemary Hill st	2				
Coupe, Walter	Rosemary Hill st	2				
Courtenay, Charles S	School st	2				
Courtenay, Lilla K nd	School st			61 51		
house			2,800			
15.000 ft land			525			
Courtenay, William G	100 Webster st	2				
Craft, Caleb F heirs of	Maple st			63 83		
house, etc			2,350			
24,167 ft land			1,100			
Craig, Charles H	9 Lincoln st	2				
Craig, Charles H Jr	9 Lincoln st	2				
Craig, William	10 Walnut st	2				
Cranston, Naomi	75 Hillside av			47 18		
house			1,750			
17,630 ft land			800			
Cranston, William R	75 Hillside av	2				
Crantcn, Wilson H	Cedar st	2		31 45	70	1 30
house			1,000			
barn			150			
3 a 36,449 ft land			550			
Crisp, Frederick M	Mellen st	2				
Crisp, Harley E	Hillside av	2				
Crisp John W	Mellen st	2				
Crisp, Lilla	Hillside av			23 13		
Ely half dwelling	West st		850			
Ely half stable			125			
3,022 ft land			275			
Crisp, Oliver	Hillside av	2			390	7 22
Cronan, Richard	1 Reservoir st	2				
Crookhorn, John W	161 Central av	2				
Crosley, Asahel T	off Great Plain av	2				
Crossman, Caroline	Dedham av			51 34		
house			2,200			
10,553 ft land			575			
Crossman, Charles L	Central av	2				
Crossman, Edgar A	Dedham av	2				
Crossman, Eliza A	Warren st			79 55		
house			2,800			
carriage house and stable			675			
15,000 ft land			825			
Crossman, Howard A	Highland av	2		113 31	5,500	101 75
grain elevator			4,000			
4,152 ft land			1,450			
lot 13 Bowen, 33,825 ft			675			
Crossman, Lucy A	Highland av			128 58		
house			3,000			
stable			1,000			
hay barn and shed			900			
32,670 ft land			2,050			
Crossman, Thomas J	Warren st	2			4,900	90 65

NAMES		Tax on Polls	Value of Real Estate	Tax on Real Estate	Value of Per. Estate	Tax on Per Estate
Crowell, Nathan T	Great Plain av	2			70	1 30
Crowell, Orlando G	15 Linden st	2		44 40		
house			2,000			
8,308 ft land			400			
Crowley, Alice	Chestnut st			41 16		
house			1,100			
stable, etc			250			
87,120 ft land			875			
Crowley, Catherine heirs of	Colburn st			32 38		
house			800			
stable			100			
4 3-4 a land			850			
Crowley, Charles H	Chestnut st	2			900	16 65
Crowley, Florence F	16 Central av	2				
Crowley, Joanna C	25 Central av			87 88	1,035	19 15
house			80			
barn and shed			300			
barn			1,200			
3-4 a land			1,000			
2 a land Reservoir st			350			
11 a land Sherman st			1,100			
Crowley, Matthias S	25 Central av	2				
Crowley William P	25 Central av	2		509		
4 1-2 a land Cedar st			275			
Cunningham, Addie H heirs of	236 Central av			18 96		
house			800			
1 a 4,800 sq ft land			225			
Cunningham, John W	236 Central av	2				
Cunningham, Willard O	236 Central av	2				
Cutler, George	Highland av	2				
Cutler, Horace W	Highland av	2				
Cutter, Charles K	Great Plain av	2				
Cutter, Lucy M	Great Plain av			48 10		
house			1,800			
stable			250			
27,547 ft land			550			
Daly, Edward	off Reservoir st	2			140	2 59
Daly, Mary	off Reservoir st			26 83		
house			500			
stable			50			
4 a 22 rds 6000 ft land			900			
Daly, James F	28 Central av	2				
Daniels, George M	Gordon Terrace	2				
Davis, Eunice W	Great Plain av			102 68		
house			3,700			
stable etc			550			
32,670 ft land			1,300			
Davis, George F	Central av	2			355	6 57
Davis, Joseph E	Great Plain av	2			360	6 66
Davis, Joseph I	8 Walnut st	2				
Dawson, Jerome G	off Oak st	2				

NAMES		Tax on Polls	Value of Real Estate	Tax on Real Estate	Value of Per. Estate	Tax on Per. Estate
Dawson, Leonard	Webster st	2		62 44		
house			2,800			
28,740 ft land			575			
Day, Annie A	South st			38 39		
house			900			
stable			200			
14 a land			975			
Day, Charles A	Central av	2				
Day, George	South st	2			505	9 34
Day, William F	Linden st	2				
Dearing, John	South st	2				
Dearth, B Frank	South st	2				
DeFazio, Frank	West st	2			575	10 64
Degal, Lewis	260 Great Plain av	2				
DeLue, Frederick S	173 Great Pl'n av	2			610	11 29
DeLue, Mary Hood	173 Great Pl'n av			139 68		
house			4,250			
stable and shed			500			
poultry house			200			
86,750 ft land			1,525			
34c,609 ft land	Great Plain av		1,075			
Denning, John W	Reservoir st	2				
Denning, Timothy	Reservoir st	2		25 90		
house			500			
3 a land			900			
Denny, George	Reservoir st	2				
Devine, Elbridge D	Chestnut st	2			225	4 16
Devinski, Martin	Highland av	2				
Dewing, Chester F	20 May st	2				
Digney, Charles A	Brookside Road	2				
Digney, George R	Central av	2				
Digney, William P	Central av	2				
Dischino. Daniel	260 Great Plain av	2			275	5 09
Dodge, Harry L	Hunnewell st	2				
Dodge Percy L	Highland av	2				
de Doming, Charles C	Charles st	2				
de Doming, Mary	Charles st				50	93
Donahue, Charles M	Oak st	2				
Donahue, Daniel F	Maple st	2				
Donahue, Franklin J	Maple st	2				
Donahue, Frederick W	Maple st	2				
Donahue, John J	Garden st	2				
Donavan, Anna L	Marked Tree rd			59 20		
house, etc			2,050			
154,030 ft land			1,150			
Donavan, George D	Marked Tree rd	2				
Dow, Henry A T	May st	2				
Downer, Edith A	305 South st			45 79		
house			600			
stable, etc			300			
6 1-4 a land			1,575			
Downer, George W	305 South st	2			405	7 49

NAMES		Tax on Polls	Value of Real Estate	Tax on Real Estate	Value of Per. Estate	Tax on Per. Estate
Downs, William	Pickering st	2				
Doyle, William	off Rosemary st	2				
Doyle, Winifred	off Rosemary st			20 35		
house			850			
25,957 ft land			250			
Draper, Clarence P	Nehoiden st	2				
Dring, James heirs of	Central av			24 51		
house			900			
shop, etc			125			
1 a land			300			
Duisault, Amos	Reservoir st	2			100	1 85
Dunn, Francis de M	50 Warren st	2			1,115	20 63
Dunn, Riella J	50 Warren st			119 33		
house			3,300			
stable, etc			525			
28,225 ft land			1,275			
lots 59 and 60 Nehoiden L'd Co 30,000 ft			1,350			
Durb, Ernest	off Rerervoir st	2				
Durbin, George L	Oak st	2				
Durbin, John F	Chestnut st	2		44 86		
house, Oak st			2,000			
10,700 ft land			425			
Durbin, Joseph P	Oak st	2				
Durgin, George H	Marked Tree rd	2				
Dwyer, Catherine F	Reservoir place			14 34		
house and shed			525			
1 a land			250			
Dyer, Charles O	Great Plain av	2				
Dyer, George W	Great Plain av	2				
Dyson, Adam	Hunnewell st	2		37 93		
house			1,400			
21,790 ft land			650			
Eastwood, William P	Highland av	2		34 69	215	3 98
house			1,000			
barn and outbuildings			125			
59,895 ft land			750			
Eastwood, William P Jr	Highland av	2				
Eaton, Abigail B	164 Great Plain av			113 31		
house			2,400			
barn and shed			600			
12 a land			3,125			
Eaton, Alger E	Great Plain av	2			6,315	116 83
Eaton, Arthur G	Great Plain av	2				
Eaton, Augnstus 164	Great Plain av	2			725	13 41
Eaton, Edith E	Great Plain av			111 00		
stable and shop			4,400			
21,311 feet land			1,600			
Eaton, H Elizabeth	Great Plain av			152 63		
house			3,000			
12,000 ft land			1,500			
16 a tillage, Chestnut st			3,750			
Eaton, H. Harris	164 Great Plain av	2		27 29		

NAMES		Tax on Polls	Value of Real Estate	Tax on Real Estate	Value of Per. Estate	Tax on Per. Estate
5,7 a land, Prince st			1,475			
Eaton, Thomas C	Prince st	2		37 46		
house			1,500			
stable			200			
1 a land			325			
Eaton, William F	Garden st	2				
Edwards, George H	High st	2				
Edwards, John T	High st	2		53 19		
house			2,500			
13,410 ft land			375			
Egan, Patrick	Central av	2		26 83	35	65
house			900			
43,700 ft land			550			
Eldridge, Alonzo	6 Kingsbury st	2				
Eldridge, Alonzo F	Curve st	2				
Eldridge, Chauncy	South st	2			3,190	59 02
Eldridge, Harrison	Pleasant st	2		59 66		
house, Chestnut st			1,400			
house, Chestnut st			1,400			
13,175 ft land			425			
Eldridge, Harrison W	Pleasant st	2				
Eldredge, Judith R	Pleasant st			35 15		
house and poultry house			1,550			
17,160 ft land			350			
Eldridge, Lucy A	6 Kingsbury st			33 30		
house			1,500			
12,000 ft land			300			
Eldridge, Mary J	South st			726 13		
house			8,000			
stable			8,000			
boat house			1,000			
house			2,000			
88 a land			20,250			
Eldredge, William	Grant st	2				
Eller, Walter	Highland av	2				
Elliott, Stephen	119 Highland av	2				
Emory, Melvin H	229 Highland av	2				
de Epagnier Adrian	Hillside av	2				
de Epagnia Melvina	Hillside av			35 15		
house			1,600			
10,080 ft land			300			
Evens, Charles	Hillside av	2				
Evens, Charles Jr	Hillside av	2		86 49	750	13 88
house, double			2,000			
5,600 ft land			375			
factory building			1,550			
15,000 ft land			750			
Evens, Charles M	Webster st	2				
Fairbairn, Thomas	Kearney Road	2				
Fairbanks Herbert N	Marked Tree rd	2		23 59		
house			1,000			
poultry house			100			

NAMES	Tax on Polls	Value of Real Estate	Tax on Real Estate	Value of Per. Estate	Tax on Per. Estate
22,900 ft land		175			
Fallon, John F Webster st	2				
Falvey, Daniel L 80 Chestnut st	2				
Falvy, Thomas J 80 Chestnut st	2				
Falvy, Thomas M 80 Chestnut st	2		62 90		
house		1,500			
stable		500			
145,774 ft land		1,400			
Fanning, Fred L Webster st	2				
Fanning, Philip heirs of Webster st			32 84		
house		500			
stable,		150			
1 7-8 a land		1,125			
Farnum, George F Jr 215 Webster st	2			50	93
Farrand, John T West st	2				
Farrand, Joseph H 38 Hillside av	2		46 71		
house, etc		1,275			
13,153 ft land		500			
lot 3 Avery 18,560 ft		75			
Farrand, Thomas Hunnewell st	2				
Fatherly, William N Central av	2				
Faust, Rudolph 215 Webster st	2				
Faust, Rudolph and Hermine 215 Webster st			70 30		
house		1,800			
132,694 ft land		2,000			
Feeney, Michael J Broad Meadow rd	2				
Feitelson, William Hunnewell st	2			250	4 63
Feltman, George Webster st	2				
Fernald, Walter F Webster st	2				
Ferris, William F Central av	2				
Fillebrown, Charles A 431 Great Plain Avenue	2				
First Baptist Church			59 20		
house, Highland av		2,500			
6,000 ft land		700			
Fisher, Henry G 41 Nehoiden st	2				
Fisher, Joseph H Highland av	2				
Fitzgerald, Annie G Nehoiden st			61 05		
house		1,450			
1-2 a land		250			
storage building		200			
1-4 a land		150			
lot 3 Nehoiden Land Co 17,740 ft		1,250			
Fitzgerald, Edmund 14 Reservoir st	2				
Fitzgerald, Elizabeth $500 exempt, Rosemary st			9 25		
house		950			
5,000 ft land		50			
Fitzgerald, John H Nehoiden st	2		81 40	600	11 10
blacksmith and wheelwright shop Chapel st		1,600			

NAMES		Tax on Polls	Value of Real Estate	Tax on Real Estate	Value of Per. Estate	Tax on Per. Estate
paint shop			800			
11,314 ft land			2,000			
Fitzgerald, Michael H	Maple st	2		51 80		
house, etc			1,825			
22,890 ft land			975			
Fitzgerald, William W	Nehoiden st	2				
Flewelling Beatrice H	Grant st			89 26		
house			3,600			
shop			550			
15,000 ft land			675			
Flewelling, Howard A	Grant st	2				
Flint, Edgar L	Howland st	2				
Flint, Edward W	Howland st	2				
Flint, William E	Great Plain av	2				
Flynn, John J	Mellen st	2				
Flynn, Morris	Mellen st	2				
Foley, Patrick heirs of	45 Hillside av			137 83		
house			2,500			
house			1,700			
stable and poultry house			450			
42,680 ft land			1,400			
3 1-5 a land			1,400			
Foley, Peter E	Central av	2				
Foley, Thomas E	45 Hillside av	2				
Forand, Charles J	Marshall st	2		72 15	700	12 95
house			3,000			
18,170 ft land			900			
Forbes, F Murray	Charles River st	2		468 51	6,035	111 65
house			18,000			
stable			1,500			
46.5 a land			5,825			
Ford, James	Nehoiden st	2				
Ford, James heirs of	Nehoiden st			29 60		
house			1,100			
stable			200			
17,000 ft land			300			
Forknall, William S	Hunnewell st	2				
Forsyth, Henry J	45 South st	2				
Forsyth, Samuel C	45 South st	2		30 53	185	3 42
house			500			
stable			300			
12 a land			850			
Forsyth, Wade	Webster st	2				
Foss, Avon P	15 Oak st	2		112 85	210	3 89
house			2,000			
barn and poultry house			300			
34,546 ft land			1,375			
house Lincoln st			1,800			
12,440 ft land			625			
Foss, Percy A	15 Oak st	2				
Fossa, Jennie R	off Webster st			26 36		
house			1,000			

NAMES	Tax on Polls	Value of Real Estate	Tax on Real Estate	Value of Per. Estate	Tax on Per. Estate
stable		100			
42,75? ft land		325			
Fossa, Joseph off Webster st	2			110	2 04
Foster, Charles H W Charles River st	2			26,745	494 75
Foster, Charles H W, et al, trustees William H Hill estate				140000	259000
Foster, Mabel H Charles River st			108133		
mansion house		30,000			
house, Castle		5,400			
2 barns, etc		7,300			
carriage house		1,000			
134 a land		14,750			
Fowle, George B 296 Great Plain av	2			50	93
Fowle, Samuel O 296 Great Plain av	2		97 59	125	2 31
house		2,800			
stable		1,000			
21,780 ft land		1,475			
Fowler, Charlotte 232 Great Plain av			255 76		
house		2,500			
house, Chestnut st		500			
house, Chestnut st		2,000			
52,020 ft land		5,525			
store building		1,500			
3,600 ft land		1,800			
Fowler, Edmond B 232 Great Plain av	2		273 80		
Fowler block No. 1		4,000			
Fowler block No. 2		5,500			
8,580 ft land		3,600			
stable, Chestnut st		500			
8,400 ft land		1,200			
Fox, Alexander Hunnewell st	2				
Fox, Eliza Highland av			97 59		
house		2,500			
31,300 ft land		2,025			
lot 11 Nehoiden Land Co., 15,000 ft		750			
Franklin, Frederick W 28 Dedham av	2			160	2 96
Franklin, Sarah J 28 Dedham av			66 14		
house		2,200			
stable		400			
17,836 ft land		975			
Frazetta, Nicholas Manning st	2				
Freeman, Emma S Chestnut st			135 98	50	93
house		2,200			
stable		600			
63,000 ft land		2,375			
house, Chestnut st		1,100			
6,450 ft land		100			
34,388 ft land Chestnut st, N. of R. R.		175			
1 a land Great Plain av		800			
Freeman, Estelle R 36 Warren st			208 13		
house		5,000			

NAMES		Tax on Polls	Value of Real Estate	Tax on Real Estate	Value of Per. Estate	Tax on Per. Estate
house, double			2,000			
16,309 ft land			900			
house, double, Chestnut st			2,400			
6.400 ft land			950			
Freeman, James	26 Hunnewell st	2				
Freeman, William C	36 Warren st	2		66 60		
house, Linden st			2,500			
stable			400			
13,110 ft land			700			
Freiermuth, David H	Greendale av	2				
Freiermuth George F	Greendale av	2		62 44	175	3 24
house			1,400			
barn			200			
poultry house			100			
24.17 a land			1,675			
Freiermuth, Matthias J	Greendale av	2		45 79		
barn			800			
9 a 761 ft land			1,675			
Freiermuth, Peter J heirs of, Greendale av				22 20		
9.36 a land			1,200			
Fry, Richard	151 Central av	2				
Frye, George W	Dedham av	2			50	93
Fuller, Catharine R	South st			27 75		
house			1,000			
barn			200			
5 a land			300			
Fuller, Francis L	96 West st	2				
Fuller, Frank H	South st	2			15	28
Fuller, Irving L	Rosemary st	2		28 68		
house			800			
outbuildings			25			
10 1-2 a land			725			
Fuller, T. Otis	299 Great Plain av	2		87 88	5,000	92 50
house			2,725			
31,275 ft land			2,025			
Furden, Helena	85 South st			66 60		
house			2,500			
barn etc			300			
16 a land			800			
Furden, William P	85 South st	2				
Gahegaghan, Kate	42 Brookside road			31 45		
house			700			
stable			200			
12 a land			800			
Gahegaghan, Thomas	42 Brookside rd	2			195	3 61
Gardenier, Norman H	10 Walnut st	2		84 64		
house			2,000			
stable			100			
6013 ft land			250			
house			2,000			
5739 ft land			225			

NAMES		Tax on Polls	Value of Real Estate	Tax on Real Estate	Value of Per. Estate	Tax on Per. Estate
Gardner, Jerome B	Webster st	2		68 91		
house			1,800			
stable			400			
76,230 ft land			1,525			
Gardner, Laura J	May st			70 76		
house			2,500			
24,000 ft land			1,325			
Gardner, William B	Great Plain av	2				
Garey, John	Grove st	2				
Garey, Peter	Great Plain av	2				
Gates, Margaret R	Webster st			252 99	486	8 99
house			2,500			
stable			1,500			
56,785 ft land			3,200			
lot 18, Ayer, 20,414 ft			400			
lot 19 " 20,407 ft			200			
lot 20 " 21,782 tt			225			
part lot 23 Ayer, 3,506 ft			75			
lot 24 Ayer, 20,407 ft			425			
lot 25 " 20.414 ft			425			
18 7-12 a land, Great Plain av			4,725			
Gates, Winthrop A	Webster st	2				
Gaughan, James	Pleasant st	2				
Gaughan, Patrick	Maple st	2		27 29		
house			1,075			
21,970 ft land			450			
Gavagan, James F	39 Chestnut st	2				
Gavagan, John J	39 Chestnut st	2			50	93
Gay, Clara A	May st			97 13		
house, double			3,800			
24,000 ft land			1,450			
Gay, Francis S	May st	2				
Gay, George H	Great Plain av	2		320 05	35	65
house			2,200			
stable			600			
shed			200			
22 3-4 a land			5,350			
house, Garden st			2,000			
house			1,500			
house, double			2,800			
stable and shed			200			
43,560 ft land			2,200			
3 1-4 a woodland			250			
Gegenheimer, John	32 Dedham av	2			950	17 58
Gehling, J Fred	Rosemary st	2				
Gehling, Joseph H	South st				50	93
Genther, Jane	Great Plain av			92 96		
house			4,000			
13,625 ft land			1,025			
Geyer, Frederick H W	Warren st	2				
Geyer, Waldo W	Warren st	2				
Gierssa, James	off Webster st	2				

NAMES		Tax on Polls	Value of Real Estate	Tax on Real Estate	Value of Per. Estate	Tax on Per. Estate
Gilbert, Ernest	Maple st	2				
Gilfoil, John heirs of	Maple st			65 68		
house			1,000			
stable			300			
37,348 ft land			650			
house, etc			925			
19,041 ft land			325			
4 1-8 meadow			350			
Gilfoil, John F	Maple st	2				
Gilfoil William J	Maple st	2				
Gillette, Mary L	Chestnut Place			45 33		
house			2,000			
15,000 ft land			450			
Gilson, Henry R	Grant st	2				
Glancy, Mary E	Creat Plain av			4 16		
1 a land			225			
Glancy, Patrick J	Great Plain av	2		38 85	595	11 01
6 24-25 a land	Greendale av		2,100			
Glancy, William heirs of	Great Plain av			134 13		
house			900			
barn, etc			1,7 0			
14 a land, s side			3,150			
14 3-8 a land, w side			1,500			
Glassett, Dennis	153 Central av	2				
Glover, Frederick P	devisees of			358 44		
house, Chestnut st			2,800			
stable, etc			750			
43,560 ft land			1,950			
lots 16 and 17 Nehoiden Land Co.						
30,000 ft			900			
lot 7 Avery, 1,998 ft			225			
house, Hunnewell st			1,400			
shop, etc			225			
65,340 ft land			1,300			
18 1-2 a land off Hunnewell st			1,850			
house, Noyes st			800			
stable and shed			300			
1-3 a land			300			
house, Central av			400			
9,240 ft land			100			
house off Great Plain av			600			
1 a land			200			
4 a land, Great Plain av, Leach			800			
4 a meadow, Palmer,			150			
spring house			300			
3 1-8 a land			1,100			
5 3-4 a Rosemary, meadow			175			
11 a meadow, Castle			375			
3-4 a land, old church lot			300			
5 1-2 a land, Harris av			950			
house, Glenwood Terrace			1,000			
lot 10 block D, Oakhurst, 20,670 ft			225			

NAMES		Tax on Polls	Value of Real Estate	Tax on Real Estate	Value of Per. Estate	Tax on Per. Estate
Glover, William	11 Central av	2				
Gobell, Adam	Rosemary st	2				
Godfrey, Henry	Hillside av	2		40 70		
house			1,800			
12,235 ft land			400			
Godfrey, Henry Jr	Pine Grove st	2		36 08		
house			1,700			
8,627 ft land			250			
Goodnow, Eugene J	High Rock st	2				
Goodsell, Henrietta	Grant st			64 29	612	11 32
house			2,800			
15,000 ft land			675			
Goodwin, John J	Linden st	2		43 01		
house			2,000			
8,000 ft land			325			
Gorse, Frank W	43 Hunnewell st	2		18 50	1,375	25 44
shop			850			
13,190 ft land			150			
Gorse, William	49 Hunnewell st	2		123 03	950	17 58
house, double			2,400			
shop			300			
house, double			2,650			
45,634 ft land			1,300			
Goulding, Robert L	Webster st	2			10	19
Goulding, Sarah P	Webster st			96 20		
house			3,200			
stable			500			
54,605 ft land			1,500			
Graham, Theodore G	100 Webster st	2				
Grant, Isaac A	56 Hunnewell st	2		43 94		
house, Webster st, unf			2,000			
9,273 ft land			375			
Grant, Laura A	56 Hunnewell st			24 05		
house			800			
21,780 ft land			500			
Grant, Mary A	Great Plain av			155 86		
house			2,000			
shop, etc			1,200			
52,272 ft land			5,225			
Grant, Richard M J	Great Plain av	2			225	4 16
Grant, Thomas J	253 Central av	2				
Gratuna, Bertram	Highland st	2				
Graves, Anna A heirs of	2 Avery Square			71 23		
house			2,500			
7,034 ft land			825			
shop, off Hunnewell st			350			
44,925 ft land			175			
Graves, Dexter D	Hillside av	2				
Gray, Elville H	330 Great Plain av	2				
Greaves, Richard	Great Plain av	2		45 79		
house			1,300			
stable			400			

NAMES	Tax on Polls	Value of Real Estate	Tax on Real Estate	Value of Per. Estate	Tax on Per. Estate
43,560 ft land		775			
Greene, Mariette R 7 Pickering st			382 49		
house, Highland av		3,500			
41,800 ft land		3,350			
180,300 ft land, Pickering st		9,025			
2 family house, Highland st		2,600			
lot 40, 3,022 ft		200			
2 family house		1 800			
lot 41, 3,160 ft		200			
Greene, Mariette R and heirs Hannah R Bullen			28 68		
31 a woodland by Bodge place		1.075			
13 5-8 a woodland, South st		475			
Greenleaf, Albridge E Hunnewell st	2				
Greenwood, Myra S 84 Nehoiden st			52 26		
house		2,000			
1 1-2 a land		825			
Grinnell, Charles T Dedham av	2				
Groce, William Pleasant st	2			150	2 78
Groce, William Jr tax title Pleasant st	2		55 50		
house		1,300			
stable		525			
39,200 ft land		1,175			
Groff, John A Dedham av	2				
Grover, Emery Maple st	2			1,000	18 50
Grover, Lydia A Maple st			98 98		
house		3,500			
35,219 ft land		1,675			
3 1-2 a woodland, Ridge Hill		175			
Gurney, Edwin P 8 Marked Tree rd	2			28	52
Gurney, Louisa M 8 Marked Tree rd			11 10		
poultry house		125			
1[illegible],423 ft land		475			
Hall, Albert E Webster st	2				
Hall, Ann heirs of Hunnewell st			15 26		
2 family house		600			
57,967 feet land		225			
Hall, Ida R Linden st			59 20		
53 1-2 a land Charles River st		3,200			
Hall, Joseph H Linden st	2				
Hall, Leonard V Charles River st	2				
Hall, Theodore P Linden st	2		134 59		
44,280 ft land, Great Plain av		4,200			
Nehoiden Park					
part lots 16 & 17, 12,375 ft		375			
lot 24, 12,000 ft		300			
lot 25, 12,000 ft		300			
lot 26, 12,000 ft		200			
lot 27, 8,550 ft		250			
lot 28, 6,400 ft		200			
lot 32, 3,000 ft		75			
lot 33, 3,000 ft		75			

NAMES		Tax on Polls	Value of Real Estate	Tax on Real Estate	Value of Per. Estate	Tax on Per. Estate
lot 34, 3,000 ft			75			
lot 45, 4,800 ft			75			
lot 46, 4,880 ft			75			
lot 47, 4,880 ft			75			
lot 48, 4,400 ft			50			
lot 49, 4,000 ft			50			
lot 50, 4,000 ft			50			
lot 51, 4,000 ft			50			
lot 52, 5,000 ft			1 00			
lot 57, 4,000 ft			50			
lot 5 , 4,000 ft			50			
lot 59, 4,000 ft			50			
lot 104, 4,000 ft			25			
lot 105, 4,000 ft			25			
lot 106, 4,000 ft			25			
lot 114, 4,000 ft			25			
lot 115, 4,000 ft			25			
lot 116, 4,000 ft			25			
lot 130, 4,000 ft			25			
lot 135, 4,000 ft			25			
lot 136, 4,000 ft			25			
lot 137, 4,000 ft			25			
lot 138, 4,000 ft			25			
lot 139, 7,500 ft			25			
lot 141, 4,000 ft			25			
lot 142, 4,000 ft			25			
lot 150, 3,000 ft			25			
lot 151, 4,000 ft			25			
lot 152, 4,000 ft			25			
lot 180, 4,000 ft			25			
lot 181, 4,000 ft			25			
lot 182, 4,000 ft			25			
lot 183, 4,000 ft			25			
lot 184, 4,000 ft			25			
Ham, Margaret M	Harris av			509 68	1,200	22 20
house, Dedham av			7,000			
stable, etc			1,200			
cottage			500			
rustic house			500			
21 1-2 a land			5,375			
house, Harris av			1,500			
barn			500			
cow barn			1,300			
dairy			300			
ice house			500			
new house			2,600			
36.9 a land			6,275			
Hamilton, A Stuart	Maple st	2				
Hamilton, Daniel S	26 Linden st	2		47 18	2,000	37 00
house			2,000			
14,735 ft land			550			
Hamilton, Peter D G	26 Linden st	2				

NAMES		Tax on Polls	Value of Real Estate	Tax on Real Estate	Value of Per. Estate	Tax on Per. Estate
Hamlin, B Nason	Greendale av	2			2,350	43 48
Hamlin, Jane	Greendale av			361 68	60	1 11
house			14,000			
house			800			
greenhouses			75			
stable			1,000			
10 1-2 a land			3,675			
Hammersley, Amos	39 Hunnewell st	2			200	3 70
Hammersley, George W	Central av	2				
Hammersley, Samson	Hunnewell st	2				
Hanks, Anna M	Chestnut st			65 21		
house			3,000			
11,625 ft land			525			
Hanks, Arthur R	Chestnut st	2				
Hanks, Theodore F	Chestnut st	2		52 73		
house			2,200			
14,570 ft land			650			
Hardie, Roberta J	Central av			108 23		
house			4,600			
outbuildings			350			
1 a land			900			
Harkins, James A	Central av	2				
Harmon, Charles H	Central av	2		48 10	175	3 24
house			1,600			
stable			400			
4 a land			600			
Harmon, Lewis heirs of				22 20		
8 a land, South st			1,200			
Harnden, Elwyn R	Chestnut st	2			70	1 30
Harnden, Elwyn R & Ida C	Chestnut st			53 65		
house			1,400			
stable			250			
70.785 ft land			1,250			
Harris, Abbie N	Great Plain av			145 69		
house			3,000			
store and tenement			1,200			
stable			600			
32,300 ft land			2,750			
lot 24, Bowen, 15,621 ft			325			
Harris, Adeline E	Warren st			85 10		
lot 6 block H Oakhurst, 11,200 ft			350			
" 7 " " 9,243 ft			225			
" 8 " " 10,270 ft			250			
" 12 " " 10,290 ft			425			
" 14 " " 9,472 ft			300			
" 15 " " 9,536 ft			300			
" 19 " " 12,150 ft			300			
" 20 " " 12,457 ft			325			
" 21 " " 17,350 ft			450			
" 22 " " 16,265 ft			500			
" 23 " " 15,550 ft			475			
" 24 " " 23,183 ft			700			

NAMES		Tax on Polls	Value of Real Estate	Tax on Real Estate	Value of Per. Estate	Tax on Per. Estate
Harris, William O	off Greendale av	2				
Hart, Annie M	Curve st			2 31		
8,722 ft land			125			
Hart, George	Newell st	2				
Hart, George H	Fisher st	2				
Hart, Henry G	off May st	2				
Hart, William G	Curve st	2		36 08	175	3 24
house			1,500			
stable, etc			250			
6,677 ft land			200			
Harvey, Charles J	Greendale av	2				
Harvey, William	Greendale av	2		54 11		
house			1,000			
greenhouses			800			
8 a land			1,125			
Hasenfus, Lewis	Broad Meadow rd	2		166 50	1,425	26 36
house			1,500			
barn and shed			1,250			
piggery			50			
6 1-2 a land			975			
14 a land			1,600			
10 a land, Bird st			1,000			
6 a woodland			400			
house, w side street			1,400			
poultry house			75			
5 a land			750			
Hasenfus, Lewis W	Broad Meadow rd	2				
Hasenfus, Wendell	Great Plain av	2			200	3 70
Hasenfus, Wendell A	14 Pickering st	2				
Haskell, Charles L	Great Plain av	2		74 93	225	4 16
house			1,500			
barn and shed			700			
8 a land			1,850			
Haskell, Charles L Jr	Great Plain av	2				
Hassam, George H	Great Plain av	2				
Hassam, Sarah B	Great Plain av			89 26		
house			4,000			
11,875 ft land			825			
Hatch, Anna M	Charles River st			35 15		
house, Pine st			1,000			
1 a land			150			
house			600			
1 a land			150			
Hatch, James H	Pleasant st	2				
Hathaway, Eda B heirs of, Great Plain av				75 39		
house			2,000			
43,560 ft land			2,075			
Hauck, Augustus	Broad Meadow rd	2			23	43
Hauck, Elizabeth and Christine, Broad Meadow rd				103 14		
house			2,600			

NAMES		Tax on Polls	Value of Real Estate	Tax on Real Estate	Value of Per. Estate	Tax on Per. Estate
house			500			
poultry house			100			
barn and shed			250			
21 1-4 a land			2,125			
Hauck, George	Broad Meadow rd	2				
Haven, George B	64 Warren st	2				
Haydock, Robert	Wellesley av	2				
Hayes, Edward W	Oak st	2			100	1 85
Hayes, James J	Highland av	2				
Heald, James	9 Central av	2				
Heath, Benjamin L	Dedham av	2				
Heathcote, Ernest	Mellin st	2				
Heathcote, Reuben	Mellen st	2				
Henion, Arthur	13 Central av	2				
Henion, John	13 Central av	2				
Hennessey, Elizabeth M, heirs of,	Cedar st			12 95		
house			300			
3 1-4 a land			400			
Hennessey, Michael J	Cedar st	2		1 85	35	65
1 a land			100			
Herdman, Edward G	41 Pickering	2				
Herdman, Minnie K	41 Pickering st			59 66		
house			2,300			
21,766 ft land			925			
Hewett, Ann M	124 Central av			55 96		
house			1,800			
stable, etc			175			
5 a land			1,050			
Hewett, Walter,	124 Central av	2				
Hewett, William W	124 Central av	2				
Hickley, Frank	Great Plain av	2		44 86		
3 family house			2,000			
10,890 ft land			425			
Hicks, Alice M	Dedham av			115 63		
house			3,500			
office and tenement			1,250			
36,215 ft land			1,500			
Highland Coal Co					1,050	19 43
Highland Press					1,300	24 05
Hill, Edward	Rosemary st	2			70	1 30
Hill, Edwin R	Grant st	2		83 71	1,675	30 99
house			3,000			
stable			7 0			
15,000 ft land			825			
Hill, Mary Virginia E	Rosemary st			188 24		
house			3,750			
stable and poultry house			1,200			
7 1-2 a land			4,300			
lot 4, Ayer land, May st, 23,420 ft			925			
Hines, George F	Warren st	2				
Hines, George W	8 Rosemary st	2				

NAMES		Tax on Polls	Value of Real Estate	Tax on Real Estate	Value of Per. Estate	Tax on Per Estate
Hobbs, Frederick G	Charles River st	2				
Hobbs, George A	Highland av	2				
Hodge, John M	Hunnewell st	2		82 79	130	2 41
house			1,100			
stable			400			
2 a land			1,000			
7 a pasture and woodland			575			
house, Maple court			1,200			
9,715 ft land			200			
Hodges, Mary C heirs of				151 70		
house, double, Lincoln st			4,500			
15,000 ft land			750			
house, Warren st			2,500			
14,540 ft land			450			
Holcombe, Charles	Fisher st	2				
Holland, Harris	250 Central av	2				
Holman, Louis A	Oakland av	2		61 98		
house			3,000			
5,891 ft land			350			
Holmes, John Foster	Chapel st	2				
Holmes, William	57 Hillside av	2				
Holt, George W	Pickering st	2				
Holt, Lillian K	Pickering st			41 63		
house			500			
outbuildings			125			
32,670 ft land			1,625			
Hopewell Railroad Supply Co., Hillside av				103 14	1,100	20 35
6 buildings			4,100			
42,337 ft land			1,475			
Hopkins, Mark	Dedham av	2			1,000	18 50
Horne, Alvin K	Garden st	2				
Horne, Kenneth M	Garden st	2				
Horrocks, Frederick H	Hillside av	2		37 93		
house			1,625			
12,410 ft land			425			
Horrocks, John E	6 Union st	2				
Horrocks, William F	Rosemary Hill st	2		15 26	806	14 91
stable, etc			375			
1 a land			450			
Horrocks, William J	6 Union st	2		23 13		
house, etc			1,025			
4,800 ft land			225			
Horsford, Geo. W	High Rock Woods	2		13 41	35	65
house			400			
barn			75			
5 a land			250			
Horsford, Jane	Cedar Place			30 53		
house			1,500			
9,660 ft land			150			
Houde, Albert	Hillside av	2				
Houde, Bartholomew	Hillside av	2				

NAMES		Tax on Polls	Value of Real Estate	Tax on Real Estate	Value of Per. Estate	Tax on Per. Estate
Howe, Edward F	Bradford st	2				
Howe, Flavella E	Bradford st			115 63		
house			5,000			
outbuildings			100			
30,489 ft land			1,150			
Hoyt, Will W	12 Pickering st	2				
Hudson, Charles H	Hunnewell st	2		28 68		
house			700			
shed			25			
3 a land			825			
Hudson, George A	Hunnewell st	2				
Hudson, George A and Frederick W Hunnewell st				15 26		
2.42 a land, Rosemary Hill st			825			
Hudson, Herbert	67 Hunnewell st	2		55 04		
house			1,000			
stable			225			
bath house			850			
3 a land			900			
Hueg, Eva E	Cartwright st			46 25		
house			1,000			
stable, etc			150			
12 1-4 a tillage			925			
10 a pasture			300			
12 a pine swamp			125			
Hueg, Louis	Cartwright st	2			295	546
Huggins, Thomas	Parish st	2				
Humberston, William	off Cartwright st	2		15 26		
house			525			
6 a land			300			
Humberston, William C	off Cartwright st	2				
Humphrey, John B	12 Garden st	2			100	185
Hunt, Frank	Lester st	2				
Hunt, Ward N	Noyes st	2		37 93		
house			1,300			
poultry house			100			
2 a land			650			
Hurd, William E	92 Central av	2		171 13	1,745	32 28
2 family house			1,800			
barn			1,000			
carriage house			100			
25 2-5 a land			3,175			
20 a pasture and woodland			2,000			
cottage			500			
stable			150			
2 ,780 ft land			475			
1 a Rosemary meadow			50			
Huse, H Maud	Great Plain av			72 61		
house			2,800			
stable			500			
2 a land			625			

NAMES	Tax on Polls	Value of Real Estate	Tax on Real Estate	Value of Per. Estate	Tax on Per. Estate
Hutchins, George H Hunnewell st	2				
Hutchinson, Eliza T 23 South st			50 88		
house, etc		825			
2 1-4 a land		500			
house, Fisher st		700			
stable		300			
24,670 ft land		425			
Hutchinson, James 121 Hunnewell st	2		25 44		
house		900			
shop, etc		275			
16,670 ft land		200			
Hutchinson, Solomon W 23 South st	2				
Hutt, Charles Great Plain av	2				
Inches, Henrietta C South st			169 28		
house		5,000			
stable		2,700			
7 a land		2.450			
Ingols, Caroline A 165 South st			249 75		
Chronicle building, Chapel st		800			
Ingols block		6,000			
studio building		700			
9,195 ft land		2,300			
house, Pleasant st		1,625			
11,033 ft land		225			
house, 12 Pleasant st		1,600			
12,300 ft land		250			
Ingols, Frank B 165 South st	2				
Ingols, James P heirs of 165 South st			330 23	350	6 48
house		4,000			
barn, etc		1,200			
house		1,500			
barn and sheds		1,800			
40 a tillage		7,600			
10 a pasture		1,300			
6 a woodland		450			
Jackson, William H 57 Hillside av	2				
Jacobson, Maurice Maple st	2				
Jenness, Alice H West st			30 06		
house, etc		1,350			
1 a land		275			
Jewett, Henry J Parish st	2				
Johnson, Elmer C Great Plain av	2				
Johnson, George Rosemary Hill st	2		32 84		
house		1,550			
21,230 ft land		225			
Johnson, Hans I Nehoiden st	2				
Jones, Abbie A Maple st			1.0 08		
house		3,600			
stable, etc		650			
14,270 ft land		1,000			
33 a pine swamp		350			
6 a woodland, Marked Tree rd		350			

NAMES	Tax on Polls	Value of Real Estate	Tax on Real Estate	Value of Per. Estate	Tax on Per. Estate
Jones, Charles W Conant st	2				
Jones, Cyrus W Maple st	2		37 00		
36,450 ft land, Great Plain av		2,000			
Jones, Frank A Howland st	2		58 28	350	6 48
house		1,600			
8,448 ft land		100			
house, unf		500			
barn, etc		800			
11,350 ft land		150			
Jones, Frank A and Groce William			4 16		
5 1-2 a land, High Rock		225			
Jones, Frank E Pickering st	2				
Jones, George B 13 Greendale av	2				
Jones, George E Hillside av	2				
Jones, Hannah M Hillside av			35 15		
house		1,000			
stable and outbuildings		250			
32,376 ft land		650			
Jones, John W Maple st	2				
Jones, Mary E Conant st			49 95		
house		2,200			
10,890 ft land		500			
Jones, Minerva Great Plain av			60 59		
house		1,800			
21,780 ft land		1,475			
Jones, Samuel H heirs of, Great Plain avenue			27 29		
21,780 ft land		1,475			
Jones, William M South st	2		41 16	838	15 50
house		600			
stable		100			
7 a land		500			
house		300			
8 a land		725			
Journeay, Fitz R Crawford st	2				
Journeay, Margaret S Crawford st			12 95		
house		500			
lots 2 and 3, block A sec. 2, River Park, 8,000 ft		200			
Kasierlin, Thomas Highland av	2				
Kaupp, Christina Highland av			48 10		
house		2,100			
7,585 ft land		500			
Kaymes, George A Garden st	2				
Kaymes, Robert H Garden st	2				
Kehoe, Harry Garden st	2				
Keith, Emma C Great Plain av			87 41		
house		3,100			
43,560 ft land		1,625			
Keith Haliburton N 8 Oak st	2				
Keith, Luke W 220 Great Plain av	2		74 00		
house, 19 Warren st		3,000			

NAMES		Tax on Polls	Value of Real Estate	Tax on Real Estate	Value of Per. Estate	Tax on Per. Estate
stable			400			
13,122 ft land			600			
Keith, Mabel S	Webster st			33 76		
house			1,500			
14,550 ft land			325			
Keith, Martha L	220 Great Plain av			152 16		
house			5,000			
stable			200			
45,554 ft land			2,725			
Keith, Sanford F	Great Plain av	2				
Keith, Silas T	Webster st	2				
Kelley, Elmer E	Chestnut st	2				
Kelley, George B	Chestnut st	2				
Kenefick, Thomas	Rosemary st	2				
Kennedy, Daniel R	28 Linden st	2				
Kennedy, George	69 Hillside av	2				
Kennedy, George L	Webster st	2		39 31		
house			1,200			
stable etc			550			
12,500 ft land			375			
Kennedy, John	Hunnewell st	2				
Kennedy, Thomas	Rosemary st	2				
Kennedy, William	Alfreton rd	2				
Killiam, Lewis A	Chestnut st	2				
Kilmain, Daniel	Carter st	2				
Kilroy, Mary exempt	Beech st					
house etc			200			
4000 ft land			100			
Kingsbury, Albert D	291 Great Plain avenue	2		45 79	2,450	45 33
house, Chestnut st			1,500			
stable			500			
27,225 ft land			475			
Kingsbury, Annie O, Isabel S and M Frances	Webster st			247 90	525	9 34
house			2,000			
barn			500			
carriage house etc			450			
31 1-2 a land			6 625			
8 a woodland "Bancroft" Bird's Hill			400			
10 a woodland "Pondfield"			500			
15 3-4 a woodland "Pondfield"			400			
16 1-4 a woodland "Bancroft" Bird's Hill			825			
17 a woodland "High Rock"			500			
10 a woodland "Ward"			200			
32 a woodland "Bancroft" High Rock			500			
15 a woodland "Brackett"			500			
Kingsbury, Geo Lyman	Webster st	2		111 46	275	5 09
house			3,500			

NAMES	Tax on Polls	Value of Real Estate	Tax on Real Estate	Value of Per. Estate	Tax on Per. Estate
stable		900			
144,557 ft land		1,625			
Kingsbury, Henry A Gage st	2				
Kingsbury, Isabel S Webster st			7 40		
13,000 ft land		40			
Kingsbury, John, heirs of			32 38		
1 a land, Webster st		1,750			
Kingsbury, Julia E 291 Great Plain av			600 79		
house		4,500			
stable etc		925			
auto house		200			
20,892 ft land		1,575			
Kingsbury building		13,000			
Dexter building		4,500			
bake shop, Keith place		200			
cabinet shop, Keith place		250			
22,776 ft land		7,325			
Kingsbury, Louisa H Webster st			96 66		
house		2,100			
stable and sheds		500			
2 a land		825			
lots 16, 17, 26 and 29 "Ayer" 89,391 ft		1,800			
Kingsbury, Mary E Gage st			41 63		
house		1,800			
20,000 ft land		450			
Kingsbury, Mary J Greendale av			51 34	50	93
house		600			
stable		500			
stable etc		175			
3-4 a land		150			
3 a tillage		375			
1 a tillage		100			
7 a tillage		875			
Kingsbury, Sarah E M Rosemary st			74 00		
house		2,000			
stable etc		750			
2 a land		1,250			
Kirk, James B Central av	2				
Kirkpatrick, Percy B 42 Charles River street	2				
Kirwin, John J 45 Hillside av	2				
Klauer, Andreas A Greendale av	2		59 20	525	9 71
house		1,100			
barn etc		1,250			
13 a land		850			
Klauer, Elizabeth Greendale av			24 51		
11 a tillage		1,325			
Klauer, Frederick J Greendale av	2				
Klauer, Paul B Greendale av	2				
Knoph, Jacob A Central av	2		29 14	80	1 48
house		800			

NAMES	Tax on Polls	Value of Real Estate	Tax on Real Estate	Value of Per. Estate	Tax on Per. Estate
barn		175			
5 a 21 rods land		600			
Knowles, George Hunnewell st	2				
Koldenborg, Matthias L Hillside av	2		44 40		
house		2,000			
11,825 ft land		400			
Koldenborg, Matthias L and Clews, William M			6 48		
14,190 ft land, Avery st		350			
Krautler, Peter T. Maple pl	2				
LaCroix, Henry Marshall st	2				
Ladd, John L 181 Great Plain av	2				
Ladd, Levi heirs of 181 Great Plain av			760 35	515	9 53
house		3,000			
stable and poultry house		1,000			
house, double, Manning st		1,000			
17 a land		4,175			
Oakland Heights					
house, Ames		600			
lots 75 and 76, 32,578 ft		1,800			
lot 1 15,776 ft		750			
2 10,838 "		425			
3 10,853 "		425			
4 12,282 "		550			
5 12,282 "		550			
6 13,628 "		600			
7 13,478 "		600			
8 13,315 "		600			
9 17,751 "		900			
10 13,630 "		600			
11 15,568 "		850			
12 13,560 "		600			
14 13,719 "		600			
16 12,482 "		550			
17 11,852 "		525			
18 11,877 "		525			
19 1319.4 "		125			
20 14,738 "		500			
21 13,432 "		625			
22 12,267 "		675			
23 11,992 "		600			
24 13,420 "		600			
25 13,011 "		600			
26 12,102 "		550			
27 12,025 "		500			
28 11,947 "		475			
31 12,992 "		600			
32 13,771 "		700			
33 14,833 "		825			
34 11,910 "		650			
36 13,056 "		925			
38 13,292 "		675			

NAMES		Tax on Polls	Value of Real Estate	Tax on Real Estate	Value of Per. Estate	Tax on Per. Estate
39 13,015 "			575			
43 14,247 "			500			
44 8,793 "			400			
45 12,812 "			575			
46 12,808 "			575			
47 12,804 "			575			
48 14,242 "			700			
49 15,548 "			775			
51 12,238 "			600			
55 12,347 "			425			
56 14,922 "			525			
57 13,316 "			475			
58 12,135 "			425			
59 12,079 "			425			
60 12,025 "			425			
61 8,770 "			400			
62 12,802 "			575			
69 3,791 "			125			
70 11,872 "			425			
73 10,891 "			375			
74 10,866 "			375			
Ladd, Samuel A	4 Bradford st	2				
Lake, Edwin F	Oakland av	2				
Lake, Richard R	Oakland av	2				
Lambert, Bennie	Webster st	2				
Lamprey, Josephine F	Great Plain av			104 53		
house			3,600			
stable			500			
20,610 ft land			1,550			
Lane, Charles H	Brookside rd	2		16 65		
house			500			
stable etc			100			
3 1-2 a land			300			
Lane, Elias W.	Maple st	2		5 09		
11 a land "High Rock"			275			
Lane, Elmer A	Chestnut st	2				
Lane, Frank H	9 Reservoir st	2				
Langdale, Louis A	Dale st	2				
Langdale, Louisa	Dale st			154 94		
house			1,200			
shop etc			300			
14,520 ft land			325			
house, double, Hunnewell st			2,000			
house			2,150			
store building			75			
25,273 ft land			1,650			
Larkin, Walter B	Hillside av	2				
Latham, Frederick	1 High st	2		61 98	200	3 70
3-family house			2,650			
18,324 ft land			700			
Latham, Frederick Jr	Grove st, Prospect Hill	2				

NAMES		Tax on Polls	Value of Real Estate	Tax on Real Estate	Value of Per. Estate	Tax on Per. Estate
Lawlor, Eugene F	101 Hillside av	2				
Lawlor, John M	101 Hillside av	2				
Lawlor, William M	101 Hillside av	2				
Lawrence, Charles	Garden st	2				
Lawton, Charles	305 South st	2		86 95		
17 a 3,566 ft land			4,700			
Leach, John E	Great Plain av	2				
Leach, Patrick, heirs of				9 25		
2 a land, Great Plain av			500			
Leary, Dennis	32 Reservoir st	2		31 91		
house			850			
barn			100			
2 3-4 a land			775			
Leavy, Mary and heirs of John Dickenson	Charles River st			37 93		
house			1,200			
stable			300			
6 a land			550			
Leavy, Patrick	Charles River st	2				
Lee, Patrick	Charles River st	2				
Lee, William	Greendale av	2		42 55		
house			1,400			
shed, shop etc			350			
5-8 a land			550			
Lee, William G	High st	2				
Lentell, Benjamin	Forest st				215	3 98
Lentell, Frank R	Forest st	2				
Leonard, Alpha F	Chestnut st	2				
Leonard, Thomas J	Great Plain av	2		31 45		
house			1,000			
stable			200			
2 a land			500			
Lepray, Mary	Central av			18 96		
house			650			
stable			50			
8,167 ft land			325			
de Lesdernier, Emma M	4 Kingsbury st			30 53		
house			1,500			
6,000 ft land			150			
de Lesdernier, Frederick M	Pickering st	2				
de Lesdernier, Gustavus F	4 Kingsbury st	2				
de Lesdernier, Louis F	Pickering st	2				
Lester, James B	90 Hunnewell st	2		63 83		
house, double, Lester st			2,800			
28,324 ft land			650			
Lester, John W	90 Hunnewell st	2		25 90		
house, Hunnewell st			1,000			
11,238 ft land			400			
Lester, Thomas, heirs of						

NAMES		Tax on Polls	Value of Real Estate	Tax on Real Estate	Value of Per. Estate	Tax on Per. Estate
	90 Hunnewell st			74 46		
house			1,300			
barn etc			250			
shop			350			
7 a 15,226 ft land			2,100			
1-2 a Rosemary meadow			25			
Levinski, John	High Rock st	2				
Lewis, Mary	6 Crawford st				1 85	
lot 8 blk A sec 2 River Park 4000 ft			100			
Lewis, Oscar W	6 Crawford st	2		1,711	95	1 76
house			600			
stable			125			
lots 6 and 7 blk A sec 2 River Park 8000 ft			200			
Lewis, Samuel L	Mills rd	2				
Lewis, Sarah	Mills rd			25 90		
house			1,200			
5000 ft land			200			
Lewitt, Alfred	Hunnewell st	2		32 84		
house			1,475			
10,450 ft land			300			
Light, Mary L.	Hunnewell st			13 98		
house			500			
9,818 ft land			250			
Light, Samuel F	Hunnewell st	2				
Lincoln, Henry S	Greendale av	2				
Linn, Clarence L	South st	2				
Litchfield, Lemont de Alva	Warren st	2				
Littlehale, Arthur J	45 Hunnewell st	2				
Livingston, David H	South st	2			310	5 74
Livingston, David M	South st	2				
Livingston, Elizabeth H	South st			117 94		
house			2,200			
barn			350			
19.14 a land			3,825			
Locke, Clifford M	Linden st	2		29 60	1,025	18 96
house, Oak st			1,200			
8,343 ft land			400			
Locke, Elizabeth H	Linden st			194 25		
house			2,000			
stable			400			
house			2,200			
32,670 ft land			1,875			
house, double			3,000			
20,600 ft land			825			
Locke, Henry S	Linden st	2		92 50	500	9 25
office building			2,000			
lumber shed			1,000			
11.290 ft land, Keith pl			1,350			
5,000 ft land, Keith pl			650			
Locke, Henry S & Son	Linden st				7,300	135 05
Loker, Felix L	Highland av	2				

NAMES		Tax on Polls	Value of Real Estate	Tax on Real Estate	Value of Per. Estate	Tax on Per. Estate
Loker, Harold W	Oakland av	2				
Lord, Charles A	Garden st	2		65 21	310	5 74
house			1,700			
stable			200			
21,780 ft land			1,625			
Lord, Hattie E	Garden st			58 18		
house			2,700			
5,535 ft land			450			
Loring, Edward D	220 Webster st	2			25	46
Loring, Ella C	220 Webster st			105 91		
house			2,200			
barn etc			600			
5 a 92 1-2 rds land			2,925			
Lorraine, Charlotte	Great Plain av			43 01		
house			650			
barn			150			
1 a 22,275 ft land			400			
house			600			
barn and sheds			225			
1 1-2 a land			300			
Lorraine, Duncan F	Great Plain av	2				
Low, Charles A	10 High st	2		23 59		
house			900			
stable			100			
7,068 ft land			275			
Low, Clara A	West st			12 03		
lot 34 Parker 10,857 ft			650			
Low, Edwin P	Hunnewell st	2				
Low, Franklin	West st	2		41 63	50	93
house			1,200			
stable			300			
11.450 ft land			750			
Low, Julia A	High st			134 59	35	65
house			2,500			
stable			600			
10 5-6 a land			3,525			
lot 43 Bowen 20,202 ft			650			
Low, Julia A and Russell, Pauline A				159 56		
stores and tenements, Highland av			7,000			
14,812 ft land			1,625			
Lyman, Aubrey J	Prince st	2				
Lynas, Isaac	Maple st	2				
Lynas, Letitia B	Maple st				200	3 70
Lynch, Thomas E L	Rosemary st	2				
Lynes, Alexander	Highland av	2				
Lyons, Mary A, $500 exempt	Hunnewell st			13 88		
house			750			
32,670 ft land			500			
Mackenzie, Flora	Oak st			32 84		
house			1,400			
8,373 ft land			375			

NAMES	Tax on Polls	Value of Real Estate	Tax on Real Estate	Value of Per. Estate	Tax on Per. Estate
Mackenzie, Norman Oak st	2				
Mackintosh, Herbert B					
430 Great Plain av	2		22 66		
24,987 ft land Maple ss		1,125			
lot 9 Kelley Sherman st, 9,810 ft		100			
Mackintosh, Herbert B, trustee under will of Lydia A Eaton			65 21		
house, garden st		2,100			
15,768 ft land		1,425			
Mackintosh, Herbert B and Mackintosh, Wendell P,					
430 Great Plain av			339 48		
house		3,300			
barn etc		900			
barn		400			
cottage		600			
house E W M		500			
shop and shed		250			
11 a tillage		1,550			
6 a Fuller lot		375			
3 a meadow		100			
18 a tillage E W M		2,250			
barn Forest st		300			
28 a tillage Burrill		2,675			
23 a pasture and woodland		1,400			
house Forest st		1,300			
stable		200			
3 a land		300			
75 1-4 a woodland and swamp		1,350			
11 a woodland Fisher		275			
12 a woodland Bowers		225			
2 a meadow Leach		100			
Mackintosh, James					
430 Great Plain av	2			825	15 26
Mackintosh, Wendell P 8 Dedham av	2		139		
lot 2 Kelly Sherman st 8,160 ft		75			
Maddocks, Albert R Hunnewell st	2				
Maher, Thomas 82 West st	2				
Maloney, Francis A Sherman st	2				
Maloney, Hannah 19 Grant st			53 19		
house		1,800			
stable		400			
15000 ft land		675			
Maloney, James Sherman st	2		25 90	70	1 30
house		1,000			
stable etc		225			
1-2 a land		175			
Maloney, James H Central av	2				
Maloney, Timothy T 19 Grant st	2		48 56		
2 family house Walnut st		2,500			
4040 ft land		125			
Mannix, Michael Maple st	2		35 15		

NAMES	Tax on Polls	Value of Real Estate	Tax on Real Estate	Value of Per. Estate	Tax on Per. Estate
house		1,025			
21,780 ft land		425			
lot 27 Nehoiden Land Co.					
15000 ft		450			
Mansfield, Henry T 9 Highland av	2		91 11	150	2 78
house		2,800			
stable etc		525			
22,750 ft land		1,600			
Manson, Frederic heirs of				2,000	37 00
Marino, Dominick Great Plain av	2				
Marr, Thomas Broad Meadow av	2				
Marriott, Frederick H 157 Central av	2				
Marriott, George 69 Central av	2				
Marriott, Harriet 157 Central av			56 43		
house		650			
41,500 ft land		450			
house		1,000			
shop		500			
41,500 ft land		450			
Marriott, William A 157 Central av	2				
Marsh, Clara J 330 Great Plain av			94 35		
house		2,000			
stable		300			
poultry house and shop		250			
138917 ft land		1,400			
9 7-8 a land		1,150			
Martin, Frank W Hunnewell st	2				
Martin, George D off West st	2				
Mathey, Armand J Warren st	2		64 29	100	1 85
house		2,800			
12112 ft land		675			
Matthes, William P Cross st	2			350	648
May, Henry F Great Plain av	2		323 29		
house		1,825			
1 3-4 a land		800			
house Webster st		2,000			
barn etc		500			
10 1-2 a land		4,300			
coal office and sheds		1,500			
stable		·700			
108800 ft land		3,800			
24680 ft land Warren st		1,600			
lot 11 Bowen 21909 ft		450			
Mayhew, George M Grove st	2				
Mayo, Ellen E, heirs of Webster st			193 33		
house		4,500			
22410 ft land		1,'75			
house Maple st		2,500			
stable		500			
14832 ft land		675			
21,780 ft land Dedham av		1,100			
McAdams, John J Webster st	2				

NAMES	Tax on Polls	Value of Real Estate	Tax on Real Estate	Value of Per. Estate	Tax on Per. Estate
McAllister, William					
Broad Meadow rd	2			5	09
McCann, Josiah Webster st	2				
McCormack, Charles J Chestnut st	2			60	1 11
McCormack, John J					
436 Great Plain av	2				
McCracken, James M Warren st	2		25 44		
part lot 2 Ayer Land May st					
16000 feet		650			
part lot, Ayer Land May st					
16000 ft		725			
McDonaghue, John Grove st	2				
McDonald, Frederick R					
1 Reservoir st	2				
McDonald, John R Chapel st	2				
McDonald, Margaret F 1 Reservoir st			38 39		
house		1,400			
barn		200			
18930 ft land		475			
McDonald, William J 1 Reservoir st	2				
McDorman, William 105 Hlllside av	2				
McDowell Daniel I 45 Pickering st	2				
McDowell, John 45 Pickering st	2				
McGarry, John J Walnut pl	2				
McGlinchy, Charles E Mellen st	2				
McGlinchy, Edward Mellen st	2				
McIntosh, Agnes S 394 Great Plain av			111 93		
house		2,500			
barn etc		1,400			
silo		150			
20 1-2 a land		2,000			
McIntosh, Carlton G Great Plain av	2				
McIntosh, Charles, heirs of					
Great Plain av			37 00		
12 a tillage Marked Tree rd		2,000			
McIntosh, Charles, heirs of and					
McIntosh, Curtis, heirs of			29 60		
13 a woodland		400			
11 a woodland Oak Hill		1,200			
McIntosh, Gharles O					
431 Great Plain av	2				
McIntosh, Curtis, Heirs of					
Great Plain av			324 78		
house		4,500			
barn and shed		1,850			
old barn		400			
Squash house		400			
house mills		500			
36 1-4 a land		4,900			
house Central av		800			
24 a land		4,200			
McIntosh, Duncan Cottage st	2				

NAMES	Tax on Polls	Value of Real Estate	Tax on Real Estate	Value of Per. Estate	Tax on Per. Estate
McIntosh, Frank A Great Plain av	2				
McIntosh, F Elizabeth Great Plain av			67 06		
house		2,600			
11390 ft land		675			
1 1-2 a land Great Plain av		350			
McIntosh, George C Great Plain av	2		94 35	2,210	40 89
house		600			
barn and ice house		1,200			
ice houses		1,000			
1 3-4 a land		600			
2 3-4 a land		725			
6 a land		775			
16 2-3 a pine swamp		200			
McIntosh, Mary C Great Plain av			16 65		
1 4-5 a land Ridge Hill		100			
5 a land Great Plain av		800			
McIntosh, Mary C, trustee under will of Curtis				200	3 70
McIntosh, Theodore 394 Great Plain av	2			2,415	44 68
McIntire, William H 9 Carter st	2		57 81	148	2 74
house		600			
stable		300			
2 family house		1,500			
115125 ft land		725			
McKay, Alexander Hunnewell st	2			100	1 85
McKenney, George M Pleasant st	2				
McLean, Charles A Nehoiden st	2				
McLeod, Clarence M Linden st	2		67 06		
house		2,500			
19500 ft land		1,125			
McLeod, William J Hillside av	2				
McMath, Gladstone Rosemary Hill st	2				
McMath, Harry W Central av	2				
McMath, Robert Rosemary Hill st	2		39 78		
house		1,800			
shop		100			
12500 ft land		250			
McNamara, Thomas Pickering st	2				
McNaughton, Edward 72 Hillside av	2				
McNeil, Thomas Central av	2				
McNutt, George S South st	2				
McNutt, William S South st	2				
Measure, Alfred Warren st	2		7 40		
35910 ft land Rosemary Hill st		400			
Meehan, Bernard A Reservoir pl	2				
Meehan, Ellen $500 ex'pt Reservoir pl			9 71		
house		500			
stable		100			
1 1-2 a land		425			
Meehan, William P Colburn st	2				

NAMES		Tax on Polls	Value of Real Estate	Tax on Real Estate	Value of Per. Estate	Tax on Per. Estate
Megan, George	Central av	2				
Melville, Thomas G	Oakland av	2				
Mercer, Alfred J	199 Webster st	2		109 61	250	4 63
house			3,000			
stable			500			
121517 ft land			2,425			
Mercer, Alfred J, trustee				38 85		
house Webster st			800			
barn			100			
3 a land			1,200			
Methodist Episcopal Church	Hunnewell st			62 90		
house			2,875			
9639 ft land			525			
Meyers, Walter E	74 Hillside av	2				
Migewice, Joseph	Highland av	2				
Miller, Adolph	10 Dedham av	2				
Miller, Albert E	10 Dedham av	2		272 88	500	9 25
house Warren st			1,500			
stable			300			
house			2,200			
lots 73,74 and 75 Nehoiden Land Co						
44542 ft			1,125			
house Warren st			1,525			
14445 ft land			425			
lot 23 15,000 ft			375			
" 24 15,000 ft			375			
" 26 15,000 ft			430			
part 30 7,500 ft			300			
" 33 18,041 ft			1,275			
" 41 15,000 ft			675			
house Warren st			2,500			
part lot 61 12,000 ft			300			
" 63 9,000 ft			225			
" 64 15,000 ft			375			
" 65 15,000 ft			175			
" 66 15,000 ft			175			
" 67 15,000 ft			175			
91,180 ft land Garfield st			300			
Miller, Albert M	Dedham av	2			200	3 70
Miller, Charles	Broad Meadow rd	2				
Miller, Isabel B	Dedham av			209 98		
house			3,000			
stable			700			
12526 ft land			825			
house Grant st			2,800			
14173 ft land			850			
house Grant st			1,500			
11518 ft land			575			
lot 56 Nehoiden Land Co						
11994 ft			550			

NAMES		Tax on Polls	Value of Real Estate	Tax on Real Estate	Value of Per. Estate	Tax on Per. Estate
lot 11 and part of 12 Prospect Hill						
12215 ft			550			
Miller, Vesta D	10 Dedham av			234 95		
house			6,500			
stable			1,000			
74274 ft land			5,200			
Mills, Albert C	May st	2				
Mills, Arthur E	May st	2				
Mills, Caroline G	Warren st			83 25		
house			2,500			
stable			600			
23236 ft land			1,400			
Mills, Fred N	May st	2				
Mills, John F	Warren st	2		151 24	640	11 84
2 family house West st			1,300			
2 family house Hillside av			1,000			
14046 ft land			700			
house Greendale av			700			
2 barns			600			
2 a land			250			
house Rosemary st			700			
barn			400			
10 a land			1,350			
1 1-4 land High Rock			75			
11 a land N Hill			1,100			
Mills, Laura M	May st			55 96		
house			2,400			
10300 ft land			625			
Mills, Sumner B	Central av	2		70 76	60	1 11
house			2,000			
barn and outbuildings			225			
20 a land			1,600			
Minkel, Elizabeth	186 Central av			34 23		
house			1,000			
barn and poultry house			125			
8 a land			725			
Minkel, George	186 Central av	2				
Mitchell, Abbie A	South st			40 70	113	209
house			300			
barn			400			
30 a land			1,500			
Mitchell, Charles H	Green st	2				
Mitchell, Edith S	Marshall st			46 25		
house			1,600			
20000 ft land			900			
Mitchell, Eliza, heirs of	South st			38 39		
house			600			
house			350			
barn			50			
1 a land			350			
house			500			
2 1-4 a land			225			

NAMES		Tax on Polls	Value of Real Estate	Tax on Real Estate	Value of Per. Estate	Tax on Per. Estate
Mitchell, George E	May st	2				
Mitchell, Harry D	10 Oak st	2				
Mitchell, Herbert N	May st	2				
Mitchell, James K	Davenport rd	2		24 51		
house			1,000			
8917 ft land			325			
Mitchell, Jennie M				79 09		
house			3,600			
12484 ft land			675			
Mitchell, Nathan W	Marshall st	2				
Mitchell, Persis E	May st			80 48		
house			2,500			
stable			450			
14000 ft land			1,025			
lot 17 Nehoiden Park 12375 ft			375			
Mitchell, Preston	Highland av	2				
Mitchell, William	170 Highland av	2			300	5 55
Moeller, Oscar E	39 Pickering st	2		37 46		
house			1,200			
10985 ft land			550			
5228 ft land Highland av			225			
Moore, John F	6 Grant st	2			250	4 63
Moore, Mary E	6 Grant st			120 71		
house			4,400			
stable			700			
30000 ft land			1,425			
Moorhead, James	West st	2				
Morgan, Anson W	Great Plain av	2				
Morgan, Evelyn B	Great Plain av			297 85		
house			2,500			
barn			300			
511830 ft land			13,300			
Morgan, John J	Great Plain av	2				
Morgan, Walter E	Maple av	2				
Morrill, Leander C	Oak st	2				
Morrill, Thomas F	Hunnewell st	2				
Morris, Aulin	Parish st	2				
Morris, Humphrey	Hillside av	2				
Morton, Eliza	Webster st			53 65		
house			1,800			
barn and shed			300			
35190 ft land			800			
Morton, Frederick W	Webster st	2			1 5	2 31
Morton, Wilfred R	West st	2			2	
Moseley, Charles B	Highland av	2			250	4 63
Moseley, John	Highland av	2		668 78	1,000	18 50
house			6,000			
88830 ft land			4,450			
3 family house			5,000			
lot 21 Oakland park	12,582 ft		750			
" 1	12,193 ft		725			
" 2	6,000 ft		300			

NAMES		Tax on Polls	Value of Real Estate	Tax on Real Estate	Value of Per. Estate	Tax on Per. Estate
lot 3	6,000 ft		300			
" 4	6,000 ft		275			
stable etc			200			
lot 5	6,000 ft		275			
" 6	6,000 ft		275			
" 7	6,000 ft		275			
cottage			2,500			
lot 8	6,000 ft		300			
" 9	6,000 ft		275			
" 10	6,000 ft		275			
" 13	6,325 ft		225			
" 14	6,492 ft		175			
house			3,000			
lot 15	6,814 ft		350			
house			3,000			
lot 16	7,200 ft		350			
" 17	11,904 ft		425			
" 18	12,180 ft		600			
" 19	12,886 ft		650			
4360 ft land off Highland av			225			
house double May st			2,400			
11781 ft land			775			
house Pickering st			1,300			
7691 ft land			500			
Moseley and Co	Highland av			133 20	6,500	120 25
factory building			3,700			
cottage			1,600			
54580 ft land			1,900			
Moseley, Lorania C	19 Oak st			39 31		
house Grant st			1,600			
15000 ft land			525			
Moseley, N Maria	Highland av			22 20		
14240 ft land Great Plain av			1,200			
Moseley, William	19 Oak st	2		88 80	250	4 63
house double			2,500			
shop			250			
23639 ft land			825			
37,947 ft land N side st			1,225			
Moseley, William C	Oakland av	2				
Moseley, William G	8 Dedham av	2		98 98		
house			4,000			
poultry house			100			
17740 ft land			1,250			
Moseley, Wm G exr will F'd'k P Glover				23 59	4,300	79 55
TAX TITLE						
estate George W. Ambrose Jr						
house Rosemary Hill st			100			
50520 ft land			500			
estate of Esther McKelvie						
43560 ft land			450			
1-2 a land Rosemary Hill st			225			
Moss, Arthur E	West st	2				

NAMES	Tax on Polls	Value of Real Estate	Tax on Real Estate	Value of Per. Estate	Tax on Per. Estate
Mendgavith, Peter off Great Plain av	2				
Mulcany, James 7 Reservoir st	2				
house	2	800	22 66	110	2 04
13,766 ft land		425			
Mullen, John F Webster st	2				
Mullen, John H Webster st	2				
Mullen, Mary A Webster st			32 84		
house		1,000			
3 370 ft land		775			
Munroe, Frank P 26 High st	2				
Munroe, Willard B Bradford st	2		52 73	165	3 05
house		2,500			
stable		200			
7000 ft land		150			
Munson, Myron A 310 Great Plain av	2				
Munson, M Virginia, heirs of 310 Great Plain av			97 59		
house		3,500			
stable		300			
32670 ft land		1,475			
Munson, Norman C Warren st	2				
Murphy, Catherine, and Daly, Richard B Daly pl			16 19		
barn		200			
7 a land		675			
Murphy, Daniel D, 62 Brookside rd	2		1 39	100	1 85
1 1-2 a Rosemary meadow		75			
Murphy, Daniel J Daly pl	2		46 25		
house		2,200			
19250 ft land		300			
Murphy, Daniel J Jr Daly pl	2				
Murphy, Dennis Chestnut st	2				
Murphy, James W Great Plain av	2				
Murphy, Jeremiah Reservoir st	2		25 90	35	65
house		600			
barn		200			
4 1-2 a land		600			
Murphy, John J Central av	2				
Murphy, Mary, heirs of 62 Brookside rd			24 98		
house		500			
barn etc		200			
11 1-4 a land		650			
Murphy, Peter Highland st	2				
Murphy, Timothy Reservoir st	2				
Murphy, Timothy J Highland av	2				
Murphy, William B Great Plain av	2				
Murphy, Ida May Parish st			11 10		
house, etc		200			
4 1-2 a land		400			
Murray, Joseph 17 Brookside rd	2				
Murray, Thomas 17 Brookside rd	2			143	2 65

NAMES	Tax on Polls	Value of Real Estate	Tax on Real Estate	Value of Per. Estate	Tax on Per. Estate
Murray, Thomas and Annie 17 Brookside rd			25 44		
house		800			
barn and sheds		200			
108176 ft land		300			
1 1-4 a Rosemary meadow		75			
Murray, William J Parish st	2				
Nagle, Patrick, heirs of Central av			28 68		
house		450			
49000 ft land		1,100			
Nee, Peter J Great Plain av	2				
Needham Associates—Albert E Miller, F Ernest Thorpe, Philip H Coyle, trustees			160 03		
house Lincoln st		2,600			
7500 ft land		250			
house Warren st		2,500			
12000 ft land		300			
house Warren st		2,700			
12000 ft land		300			
Needham Cycle Club Association			24 05		
club house off Dedham av		1,100			
4200 ft land		200			
Needham, Town of,					
TAX TITLES					
FORMER OWNERS					
Clark, Ewen A Winthrop			93		
lot 94 Nehoiden park					
4500 ft		50			
Colburn, Emily E, heirs of			211 35		
house South st		2,800			
barn etc		900			
3 1-2 a land		1,050			
5.33 a land n side st		1,200			
house Mellen st		1,500			
8584 ft land		325			
house Mellen st		1,500			
8585 ft land		325			
house Mellen st		1,500			
8000 ft land		325			
Copeland, Isaac C Melrose Highlands			1 85		
lots 171, 172, 173, 174 Nehoiden park					
18000 ft		100			
Deering, Joseph M Boston			2 78		
lots 96, 97, 98, Nehoiden park					
12000 ft		75			
lot 103, 11600 ft		75			
Drake, Clifford S, tax title					
est C C Kellogg			6 48		
lot 8 block B sec 2 River park					
16750 ft		350			

NAMES	Tax on Polls	Value of Real Estate	Tax on Real Estate	Value of Per. Estate	Tax on Per. Estate
Emerson, Oscar Lynn			1 85		
lot 11 blk F sec 1 River pk 5310 ft		100			
Ferguson, Angelina M Boston			2 31		
lot 1 blk E sec 1 River park 6200 ft		125			
Gerould, Edward P Boston			3 70		
lot 22 blk E sec 1 River pk 4000 ft		100			
lot 23 blk E sec 1 River park 4000 ft		100			
Goodwin, Arthur E			1 85		
lot 5 blk A sec 3 River pk 4000 ft		50			
" 6 4000 ft		50			
Jaeger, Annie J			1 85		
lot 90 Highland pk 4460 ft		100			
Kellogg, Charles C, tax title			3 70		
est Elizabeth Latimer and Eva M Conway					
part lot 162 and lots 163, 164, 165 Nehoiden pk 18000 ft		100			
est M R Stewart					
lots 99, 100, 101 Nehoiden pk 12000 ft		100			
Kennedy, William H Jr			1 39		
lot 40 Highland pk 4000 ft		75			
Latimer, Elizabeth and Elizabeth B Conway			1 85		
lots 153, 154, 175, 176, 177 Nehoiden pk 20000 ft		100			
Matthaey, Alice L H			1 85		
lot 133 Nehoiden pk 4000 ft		50			
" 134 4000 ft		50			
McDonald, Maud A Boston			7 40		
lot 59 Highland pk 4000 ft		100			
" 62 4000 ft		100			
" 64 4000 ft		100			
" 65 4000 ft		100			
Milford, William J Sherbrooke Que			2 31		
lot 19 blk F sec 1 River pk 3600 ft		125			
Morrill, John H Allston			1 39		
lot 17 blk E sec 2 River pk 4000 ft		75			
Mullare, Frederick I R Boston			1 85		
lot 79 Fremont pk 5336 ft		100			
Norton, John H Medford			1 85		
lot 92 Highland pk 4770 ft		100			
Page, Edwin J Sherbrooke Que			1 85		
lot 20 blk F sec 1 River pk 3600 ft		100			
Pearson, Fred C Boston			2 78		
lot 277 Fremont pk 12236 ft		150			
Sheehan, Jeremiah and Bridget E Boston			3 70		

NAMES	Tax on Polls	Value of Real Estate	Tax on Real Estate	Value of Per. Estate	Tax on Per. Estate
lot 4 blk F sec 1 River pk 4000 ft		100			
" 5 4000 ft		100			
Stewart, M R Denver Col			46		
lot 102 Nehoiden pk 3000 ft		25			
Talbot, Dudley			2 31		
lot 68 Nehoiden pk 4000 ft		125			
Whiton, Frank S Medford			3 70		
lot 3 blk B sec 1 River pk 5000 ft		200			
CERTIFICATE OF POSSESSION.					
estate of John H Russell			1 85		
lot 111 Nehoiden pk 4000 ft		50			
" 131 4000 ft		50			
Newbegin, Charles A Great Plain av	2		72 15		
house		2,000			
barn, shed etc		1,000			
174302 ft land		900			
Newbury, John Great Plain av	2		97 59	815	15 08
2 houses		750			
barn		500			
carriage house etc		300			
17 3-4 a land		3,725			
Newton, Robert C Brookside rd	2				
Nichols, Wiley Charles River st	2				
Nickerson, Florence A Highland av				125	2 31
Nickerson, Joseph M, heirs of Highland av			125 80		
house		3,000			
stable		500			
21700 ft land		1,950			
19354.5 ft land		1,350			
Nickerson, Augusta A Great Plain av			33 30		
house		1,500			
1-2 a land		300			
Nickerson, Frank S Great Plain av	2				
Noke, John Henry Webster st	2				
Noke, William G 23 Greendale av	2				
Norman, John Fisher st	2				
Novera, Nicholas Reservoir st	2				
Noyes, George H Grant st	2				
Nutter, Harriet H Central av				250	4 63
Nutter, William G Central av					
Nye, Mary L Marked Tree rd			42 55		
house		1,500			
poultry house		100			
4 a land		700			
Nye, William B Marked Tree rd	2				
O'Brien, George E H 11 Walnut st	2		34 23		
house		1,600			
7492 ft land		250			
O'Connor, Thomas Hunnewell st	2				
O'Keefe, Ellen, heirs of Cottage st			35 15		

NAMES	Tax on Polls	Value of Real Estate	Tax on Real Estate	Value of Per. Estate	Tax on Per. Estate
house		1,500			
2 a land		400			
O'Leary, Ellen A, (tax only $1000) Colburn st			18 50		
house		800			
barn		150			
2 a land		600			
O'Leary, Frank W 6 Pleasant st	2				
O'Leary, Roy Y 244 Central av	2				
O'Leary, Rupert D G 244 Central av	2				
Olson, Andreas G Webster st	2				
Olson, Carl C Central av	2			660	12 21
Olson, Edward 82 West st	2				
Olson, Naomi Central av		64 29			
house		1,400			
barn		300			
outbuildings		275			
18 3-4 a land		1,500			
Olson, Neils Central av	2				
Onion, Asa M South st	2				
Onion, Frederick E South st	2				
Orr, Evelina, heirs of Great Plain av			42 55		
house		1,000			
13 a land		1,300			
Orr, Thomas Great Plain av	2		5 09		
19 a land Marked Tree rd		275			
Overton, John Garden st	2				
Page, Alfred B Chestnut st	2				
Page, James W Webster st	2				
Page, Josephine C A Warren st			16 65		
16590 ft land		900			
Palmer, Walter F Hunnewell st	2				
Palmer, William T 17 Greendale av	2				
Parker, Alfred 16 Marked Tree rd	2		68 45	850	15 73
house Maple st		1,500			
house Maple st		1,200			
27536 ft land		475			
vegetable cellar		50			
17067 ft land Marked Tree rd		475			
Parker, Edmund South st	2				
Parker, John C Rosemary Hill st	2			39	72
Parker, Martha Rosemary Hill st			14 80		
house unfinished		300			
poultry house		50			
1 a land		450			
Parker, Mary R 16 Marked Tree rd			67 99		
house		2,400			
shop and sheds		50			
24829 ft land		625			
Parker, Thaddeus W 33 Maple st	2				
Parker, Warren Noyes st	2				
Parks, William A Central av	2		29 60	248	4 59

NAMES		Tax on Polls	Value of Real Estate	Tax on Real Estate	Value of Per. Estate	Tax on Per. Estate
house			700			
barn etc			200			
7 a land			700			
Patrick, Emma	Parish st			2 78		
lot 4 Bowmar 21865 ft			150			
Patrick, James H	Parish st	2		17 58		
house			825			
19225 ft land			125			
Patrick, Samuel	Mellen st	2				
Patrick, Walter R	Mellen st	2				
Patten, Jane, heirs of	Oak st			33 30		
house			1,500			
7725 ft land			300			
Paulkowski, George	Greendale av	2				
Paulson, Joseph W	Charles River st	2				
Payne, William C	Highland av	2				
Peabody, Elizabeth A	5 Fair Oaks pk			24 98		
lots 9,10,11 blk H Oakhurst 31284 ft			1,350			
Peabody, Thomas F	5 Fair Oaks pk	2		84 18	500	9 25
house			4,000			
12417 ft land			550			
Pease, Charles W	Dedham av	2			175	3 24
Pease, M Francis	Dedham av			84 18		
house			4,000			
12417 ft land			550			
Peck, Annie A, $500 exempt	15 Central av			14 34		
house			600			
1-2 a land			675			
Peck, Frances C	Bradford st			64 29		
house			3,000			
10636 ft land			475			
Peck, William W	Bradford st	2				
Perkins, Albert L	Highland av	2				
Perry, Albert	Chestnut st	2				
Perry, Merton L	Highland st	2				
Peterson, Andrew F	Central av	2				
Peterson, James A	Highland av	2				
Phillipargo, Alexander	off Great Plain av	2				
Phillips, John T	Chestnut st	2				
Picariello, Andrew	Sherman st	2		20 81		
house			750			
2 a land			375			
Pickett, Thomas H	17 Lincoln st	2		44 86		
house			1,700			
stable			300			
15000 ft land			375			
Pickett, Thornton F	Webster st	2		51 44		
house			1,700			
36304 ft land			1,075			
Picking, Arthur F	Greendale av	2				

NAMES		Tax on Polls	Value of Real Estate	Tax on Real Estate	Value of Per. Estate	Tax on Per. Estate
Pidgeon, George	28 West st	2				
Pidgeon, James R	Hunnewell st	2		43 01	50	29
house			800			
108750 ft land			1,200			
3 small buildings			75			
12 1-2 a land Central av			250			
Pidgeon, Jane	28 West st			26 36		
house			1,000			
barn etc			150			
1 1-3 a land			275			
Pierce, Charlie S	42 Charles River st	2		40 08	25	46
house			1,800			
barn etc			1,000			
poultry house			75			
23 1-4 a land			2,325			
15 a pasture			525			
9 a woodland			225			
Pierce, George Horace	Central av	2		18 50	150	2 78
shed etc			50			
18 3-4 a land			950			
Pierce, James M	18 Charles River st	2				
Pierce, Martha	18 Charles River st			43 48		
house			2,000			
1-2 a land			225			
2 a woodland			125			
Pierce, Rachel M	Central av			11 56		
5 a land Noyes st			625			
Pond, Edmund G	Chestnut st	2		347 34	3,005	55 59
2 family house Chestnut st			4,000			
2 family house Chestnut st			5,000			
70226 ft land			6,675			
house Great Plain av			1,100			
barn			200			
6 1-2 a land			1,800			
Pond, George M	Chestnut st	2				
Pond, Hannah E	Chestnut st			382 95		
house			7,000			
barn etc			3,000			
house South st			900			
outbuildings			200			
60 a land			9,600			
Pope, Arthur W	Grove st	2		405 61	4,180	77 33
store building Great Plain ay			1,200			
11300 ft land			2,825			
ice house			400			
part lot 11 and part lot 111 plan Alden and Pope 25.63 a			2,300			
shed etc			1,000			
2 barns			2,500			
blk VI	23.64 a		4,125			
blk VIII	21.15 a		2,650			

NAMES	Tax on Polls	Value of Real Estate	Tax on Real Estate	Value of Per. Estate	Tax on Per. Estate
blk X .5 a		50			
part blk XII 63.69 a		4,150			
10 a woodland lot 5		250			
12 a woodland lot 7		250			
.5 a woodland lot 8		25			
19 a woodland Mackintosh		200			
Pope, Lilea W Grove st			266 86		
summer residence		8,500			
chapel building		200			
327084 ft land		5,725			
Porter, Catherine Hunnewell st			20 81		
house		850			
1 a land		275			
Power, Francis J 1 Union st	2		31 91		
house		1,500			
4240 ft land		225			
Powers, John F Webster st	2				
Prackenis, Joseph Broad Meadow rd	2		50 41	2 55	4 72
house		800			
barn and outbuildings		350			
16 1-2 a land		1,575			
Pratt, Mary C Warren st			46 71		
house etc		1,625			
16204 ft land		900			
Prescott, Michael S Greendale av	2		35 15	45	83
house		500			
shed etc		400			
stable		200			
5 a land		800			
Probert, Francis T 51 Hunnewell st	2		4 63		
7514 ft land off Highland av		250			
Probert, William A 227 Highland av	2				
Purcell, Flavilla N, heirs of Great Plain av			101 75		
house		2,250			
barn etc		200			
32670 ft land		825			
5 a 29416 ft land		1,900			
12786 ft land cor Curve st		325			
Putnam, Hattie E 349 Great Plain av			61 05	20	37
house		1,700			
2 barns		400			
4 1-4 a land		1,200			
Queen, Walter K Highland av	2				
Quinlan, Eliza C and Crookhorn, Frances A 161 Central av			55 50		
house		1,000			
stable etc		300			
house		800			
39205 ft land		425			
lot 11 Richardson 42132 ft		250			
" 12 43560 ft		125			

NAMES		Tax on Polls	Value of Real Estate	Tax on Real Estate	Value of Per. Estate	Tax on Per. Estate
lot 13	40400 ft		100			
Quinlan, Ellen	82 West st			121 64		
house			1,800			
stable etc			200			
8000 ft land			675			
house double			2,500			
21714 ft land			1,400			
Quinlan, S Frank	82 West st	2				
Quinlan, Michael John	82 West st	2				
Quinlan, Thomas R	88 West st	2		5 55		
6567 ft land off Highland av			300			
Quinn, Michael A	Rosemary st	2				
Quinobequin Canoe Association				16 65		
boat house Fisher st			500			
8150 ft land			400			
Rae, Colin	119 Central av	2		43 48		
house			2,000			
21780 ft land			350			
Rae, Wallace G	119 Central av	2				
Ramey, Lemuel W	Chestnut st	2			125	2 31
Ramsdell, Edwin E	74 Hunnewell st	2		29 14		
house			800			
45045 ft land			775			
Ramsdell, R Eugene	74 Hunnewell st	2				
Rand, John F	High Rock st	2				
Rauh, Margaret	69 Webster st			9 25		
lot 1 a blk H Oakhurst						
12000 ft			500			
Raymond, Ellen S	Warren st			55 96		
house			2,400			
12364 ft land			625			
Raymond, George A	Warren st	2				
Rea, John	15 Central av	2				
Reathy, Frank L	Greendale av	2				
Redmond, John	Great Plain av	2				
Reed, William A	Hunnewell st	2				
Reid, Edward	Great Plain av	2				
Reid, Mary A	Greendale av			155 86		
house			4,500			
barn			2,000			
piggery			250			
15.65 a land			1,675			
Reid, Patrick J	Greendale av	2			2,920	54 02
Reid, Peter P	South st	2				
Rhea, Burt L	301 Central av	2		36 08	35	65
house			1,000			
stable			350			
31620 ft land			600			
Rice, James N	Hillside av	2		52 26		
house			1,800			
shop etc			325			
21873 ft land			700			

NAMES	Tax on Polls	Value of Real Estate	Tax on Real Estate	Value of Per. Estate	Tax on Per. Estate
Rich, Philip A Grant st	2				
Rich, Waldo A Grant st	2				
Rich, Waldo A Jr Grant st	2				
Richards, Alice M 284 Great Plain av			187 31		
house		3,600			
stable		500			
21580 ft land		1,675			
house Linden st		3,000			
24500 ft land		1,350			
Richards, Charles E Chestnut st	2				
Richards, Charles W 16 Linden st	2				
Richards, Daniel W 284 Great Plain av	2		235 41	300	5 55
house Great Plain av		5,500			
barn, carriage house and tenement		1,200			
83125 ft land		5,825			
lot 31 Nehoiden pk 6734 ft		200			
Richards, Florence L 16 Linden st			44 40		
house		2,000			
8100 ft land		400			
Richards, Florence L and Twigg, Clara Grace			14 80		
14229 ft cor Maple st and Maple terrace		800			
Richards, John E Chestnut st	2				
Richards, John Ernest Chestnut st	2				
Richardson, Amy E 105 Chestnut st			40 24		
house		1,500			
27250 ft land		675			
Richardson, James E 105 Chestnut st	2				
Richardson, James L 105 Chestnut st	2				
Richardson, John off West st	2				
Richardson, Joseph L 28 Linden st	2		144 30		
house		2,500			
14720 ft land		550			
2 family house		4,500			
7000 ft land		250			
Richardson, Norman C Hunnewell st	2				
Richardson, Otis C 105 Chestnut st	2				
Richardson, Sarah A $500 expt Pickering st			7 86		
house		400			
8262 ft land		525			
Richwagen, Nellie A Rosemary st			246 98		
house Highland av		250			
barn etc		400			
greenhouses		2,500			
24 3-4 a land		10,200			
Richwagen, Paul E	2		36 08	155	2 87
house		1,050			
barn		150			
1 1-4 a land		750			

NAMES		Tax on Polls	Value of Real Estate	Tax on Real Estate	Value of Per. Estate	Tax on Per. Estate
Rideout, Benjamin W	Chestnut st	2				
Rideout, Helen B	Chestnut st			10 64		
lots 17 and 18 blk C Oakhurst						
19068 ft			575			
Riggs, Daniel S	Maple st	2		6 48		
11475 ft land Cross st			350			
Riley, Emma	33 Chestnut st			73 54		
house			2,550			
21780 ft land			1,425			
Riley, Ernest E	33 Chestnut st	2			150	2 78
Riley, Polydore E	33 Chestnut st	2			300	5 55
Rimmele, Edward A	Maple st	2		48 56	225	4 16
house			1,800			
stable etc			50			
16065 ft land			775			
Rimmele, Ferdinand	344 Great Plain av	2			5	09
Rimmele, Sarah heirs of	344 Great Plain av			61 51		
house			2,000			
shop etc			200			
1 1-2 a land			1,125			
Rimmele, William J	344 Great Plain av	2				
Rivard, Henry	4 Marked Tree rd	2				
Rivard, Margaret	4 Marked Tree rd			22 20		
house			650			
13381 ft land			550			
Roach, John E	Rosemary st	2				
Robb, John W	Highland av	2				
Robbins, Reuben O	10 Oak st	2				
Robbins, Tryphosa B	10 Oak st			100 83		
house double			5,000			
11250 ft land			450			
Roberts, Thomas G	Central av	2				
Roberts, Thomas G and Belle	Central av			42 55		
house			1,550			
23210 ft land			750			
Robertson, Henry	Parish st	2				
Robinson, William	Central av	2				
Rockland, Stephen	High Rock st	2				
Rodgers, Emma E F	Marshall st			91 11		
house			4,300			
12525 ft land			625			
Rodgers, Henry D	Marshall st	2		46 25		
house Maple terrace			2,000			
11133 ft land			500			
Rodgers, Henry S	Marshall st	2				
Roffe, William G T	Warren st	2				
Rogers, John J	244 Webster st	2		38 85	165	3 05
house etc			1,050			

NAMES		Tax on Polls	Value of Real Estate	Tax on Real Estate	Value of Per. Estate	Tax on Per. Estate
barn			200			
40600 ft land			850			
Rollins, George H	Nehoiden st	2		49 95	90	1 67
house			450			
barn			375			
25 a land			1,875			
Rood, Wallace G	28 Dedham av	2				
Rooney, Donald	High Rock st	2			85	1 57
Roper, George	Highland av	2				
Roper, Robert, heirs of	26 West st			85 10		
house			2,000			
house			600			
shop and engine house			1,500			
1 1-4 a land			500			
Roper, Robert L	26 West st	2				
Roper, William	22 West st	2		139 21	1,125	20 81
house			2,000			
factory			1,500			
stable			200			
house			800			
1 a land			425			
house Parish st			1,500			
house			625			
4 1-4 a land			475			
Roper, William E	26 West st	2				
Roper Brothers	West st				5,100	94 35
Rosenblat, Meyer	Great Plain av	2		29 14	310	5 74
house			900			
stable			275			
2.1 a land			400			
Rosenblat, Samuel	Central av	2				
Rosenblat, Simon	Hunnewell st	2		29 60	160	2 95
house			600			
house			400			
barn			100			
21780 ft land			500			
Rowe, Virgil A	Highland av	2		75 39	1,500	27 75
house			3,400			
19500 ft land			675			
Ruel, Albert D	Highland av	2				
Ruggles, Alice M	Beech st			12 95		
house			550			
lots 7 and 8 blk F sec 1						
River pk 8000 ft			150			
Ruggles, Dwight	Beech st	2				
Runcie, George	117 Highland av	2				
Rushbrook, Vincent W	Linden st	2				
Russell, William B	349 Great Plain av	2				
Ryan, James F	Highland av	2		62 90	600	11 10
house			1,600			
outbuildings unfinished			300			
17755 ft land			700			

NAMES		Tax on Polls	Value of Real Estate	Tax on Real Estate	Value of Per. Estate	Tax on Per. Estate
20000 ft land Greendale av			800			
Ryan, Thomas, heirs of	Ryan's Hill			31 45	360	6 66
house			300			
barn			75			
14 a land			1,325			
Ryan, Thomas J	Ryan's Hill	2				
Ryan, William F	Ryan's Hill	2				
Sadler, James	17 Pine Grove st	2		43 48		
house			1,850			
21832 ft land			500			
Sadler, William B	Garden st	2				
Sadler, William C K	Garden st	2				
Satterlee, Joseph	Conant st	2		56 89		
house			2,800			
5173 ft land			275			
Savage, John W	72 Hillside av	2				
Sawilonis, Joseph	Highland av	2			510	9 44
Sawilonis, Joseph J	Highland st	2				
Sawilonis, Michael	Highland st	2				
Sawilonis, Roman	Highland av	2				
Sawtelle, Charles E	Great Plain av	2				
Sawyer, Walter M	10 Grant st	2				
Schleicher, Otto L	Chestnut st	2		41 16		
house			1,300			
73792 ft land			925			
Schmidt, Bruno H	290 Central av	2				
Schupcon, Joseph	Highland st	2				
Scott, Hugh D	Charles River st	2		907 43	59,497	110069
brick mansion house unfinished			30,000			
stable			8,000			
auto house			150			
house			2,500			
barn and shed			1,200			
57.53 a land			7,200			
Scott, James	Chestnut st	2				
Scotton, Addie A	44 Hunnewell st			62 90		
house			1,500			
house			1,300			
21780 ft land			600			
Scotton, Catherine B	Greendale av			74 00		
house			1,500			
21780 ft land			500			
shop Highland av			350			
20537 ft land			1.650			
Scotton, Frank W	Hunnewell st	2				
Scotton, William	85 Hunnewell st	2		42 55		
house			2,000			
11962 ft land			300			
Seamans, Fred	Chapel st	2				
Searcy, Charles A	Garden st	2		65 68		
2 family house Highland av			2,600			
9540 ft land			950			

NAMES		Tax on Polls	Value of Real Estate	Tax on Real Estate	Value of Per. Estate	Tax on Per. Estate
Searcy, Levi	4 Union st	2		61 51		
house			1,300			
4800 ft land			225			
house	Hunnewell st		1,300			
15614 ft land			500			
Seidenberg, Edward	off Reservoir st	2				
Seidenburg, Jacob	off Reservoir st	2		15 73		
house			500			
barn and shed			50			
1 a land			300			
Severence, Fred C	17 Gage st	2				
Severance, M Evalyn	17 Gage st			49 49		
house			2,000			
13295 ft land			675			
Sewall, Frank J	Linden st	2				
Seydel, Theodor C A	323 Great Plain av	2		75 85		
house			1,800			
poultry house			500			
119870 ft land			1,800			
Sharp, Henry	Wheaton av	2		12 95	85	1 57
house			200			
16162 ft land			500			
Shaw, Harvard F	Central av	2				
Shea, Daniel F	18 Carter st	2				
Shea, Margaret	18 Carter st			16 19		
house			500			
stable			75			
21780 ft land			300			
Sheedy, Thomas F	Plckering st	2				
Sheerar, George B	16 Grant st	2		58 28		
house			2,100			
stable			400			
15000 ft land			650			
Shepherdson, Henry	Kimball st	2		46 71		
house etc			1,775			
54500 ft land			750			
Shepperson, Ella	off Central av			21 74		
house			800			
stable			50			
11188 ft land			325			
Shepperson, Harry	off Central av	2			60	1 11
Shepperson, Joseph B	Grove st, Prospect Hill	2				
Sheridan, John	Rosemary st	2				
Shine, Henry L	Central av	2				
Shine, James	Central av	2			180	3 33
Shine, Mary	Central av			24 51		
house etc			1,025			
3 3-4 a land			300			
Shugg, Henry W Jr	197 Great Plain av	2				

NAMES		Tax on Polls	Value of Real Estate	Tax on Real Estate	Value of Per. Estate	Tax on Per. Estate
Shuker, Thomas	13 Central av	2				
Simon, David	Central av	2				
Simon, David and Samuel Rosenblat	Central av			118 40	1,445	26 73
house			600			
barn and shed			1,500			
house			1,800			
piggery			300			
10 a tillage			1,100			
15 a pasture			375			
4 a meadow			125			
15 1-8 woodland Kelly			600			
Simons, George	Webster st	2		34 69		
house etc			950			
40782 ft land			925			
Simpson, Frank	Highland av	2				
Sing, Wong	Great Plain av	2				
Singleton, George	Fisher st	2				
Slack, Edward	9 Pine Grove st	2		18 04		
house			700			
10890 ft land			275			
Slack, Samuel	Dale st	2		43 48		
house			1,000			
house			500			
31250 ft land			850			
Slaney, Franklin W	Mellen st	2				
Slaney, Herbert T	20 Hunnewell st	2				
Slaney, John T	Hillside av	2		84 64		
house			2,000			
8605 ft land			425			
house c Union st			1,550			
16895 ft land			600			
Slaney, Thomas	99 Hillside av	2				
Slaney, William H	Hunnewell st	2				
Small, Amanda E	Warren st		99 44			
house			2,800			
stable			1,600			
horse shed			100			
24683 ft land			875			
Small, Frederick E	Warren st	2			500	9 25
Smith, Alexander G	4 Highland av	2				
Smith, Charles A, heirs of	Greendale av			144 76		
house			3,500			
stable			900			
cow barn			400			
shop			100			
9 a land			29 25			
Smith, Charles S	South st	2				
Smith, Eben W	Conant st	2		50 41		
house			2,400			
5430 ft land			325			

NAMES		Tax on Polls	Value of Real Estate	Tax on Real Estate	Value of Per. Estate	Tax on Per. Estate
Smith, Emma L	Alfreton rd			34 69		
house Maple st			1,300			
stable			200			
10260 ft land			375			
Smith, Harry	Hillside av	2				
Smith, Harvey E	Alfreton rd	2		50 41		
house			2,500			
4936 ft land			225			
Smith, Howard A	Greendale av	2			813	15 04
Smith, Joseph	97 Hillside av	2		67 06	50	93
house etc			1,650			
house			1,000			
21780 ft land			975			
Smith, Munroe W	Greendale av	2				
Smith, Philip	Grove st	2				
Smith, Stephen W	Chestnnt st	2		65 21		
house and outbuildings			3,000			
17480 ft land			525			
Smith, William	Rosemary st	2				
Smith, William	107 Hillside av	2		6 48	100	1 95
10202 ft land off Highland av			350			
Smith, William H	186 Central av	2			240	4 44
Smith, William H	Nehoiden st	2		370		
lot 5 Curve st 12991 ft			200			
Smoshonsky, Abraham	267 Central av	2				
Smoshonsky, Annie	267 Central av			25 90		
house			1,200			
1-2 a land			200			
Smoshonsky Lazarus	267 Central av	2				
Smoshonsky, Moses	267 Central av	2				
Snelling, Eva de Treville	South st			425 50		
house			12,000			
stable			2,300			
6 a land			2,100			
farm house			2,500			
barn			1,500			
poultry house			75			
9 1-2 a land			2,525			
Snelling, Rodman P	South st	2			74 86	138 49
Snow, Charles H	off Forest st	2		44 86	23	43
house			1,500			
stable			200			
1 a land			225			
4 a land			500			
Snow, Frank H	Garden st	2				
Snow, Joseph	260 Great Plain av	2				
Snow, Walter F	Gage st	2		52 73	650	12 03
house			2,000			
20000 ft land			850			
Snyder, William N	19 Maple st	2			25	46
Southworth, George W	1 Lincoln st	2			1,100	20 35
Southworth, Roy C	1 Lincoln st	2				

NAMES	Tax on Polls	Value of Real Estate	Tax on Real Estate	Value of Per. Estate	Tax on Per. Estate
Southworth, Winthrop M 1 Lincoln st	2				
Spence, Lucy F 199 Great Plain av			12 03		
15064 ft land Webster st		6 50			
Stanton, Abbie E 19 Lincoln st			34 69		
house		1,200			
stable		300			
15000 ft land		375			
Stanton, William H 19 Lincoln st	2				
Stanwood, Charles E 62 Hillside av	2				
Stanwood, Francis J 62 Hillside av	2				
Stanwood, Harold E 62 Hillside av	2				
Stanwood, Jennie D 62 Hillside av			121 18		
house		2,400			
15000 ft land		750			
2 family house West st		1, 00			
5445 ft land		400			
lot 29 Bowen 18452 ft		500			
" 30 19147 ft		500			
part 31 7957 ft		200			
Stapleton, Michael Highland st	2				
Starkweather, Oscar H Kimball st	2				
Starkweather, Oscar W Kimball st	2		43 48	200	3 70
house		1,700			
15000 ft land		650			
Stead, Harry 4 Lee st	2				
Stearns, Benjamin G 430 Great Plain av	2				
Stedman, Florence L 16 Linden st			80 01		
house Maple st		2,500			
13809 ft land		725			
lot 14 Ayer 22419 ft		450			
" 15 21713 ft		6 50			
Stetson, Carroll A 260 Great Plain av	2				
Stevens, Charles Great Plain av	2			500	9 25
Stevens, L Edwin 7 Greendale av	2				
Stevens Frank 172 Great Plain av	2				
Stevens, Harriet, heirs of Great Plain av			67 06		
house		1,500			
barn		100			
6 3-4 a land		2,025			
Stevens, Lewellyn W Webster st	2				
Stevens, Mary M 179 Webster st			41 63		
2 family house		1,600			
shed		150			
16260 ft land		500			
Stevens, Sarah E 172 Great Plain av			56 43		
house		800			
stable		400			
6 a land		1,850			
Stevens, Timothy D Central av	2				
Steves, Edgar S Webster st	2				

NAMES	Tax on Polls	Value of Real Estate	Tax on Real Estate	Value of Per. Estate	Tax on Per. Estate
Steves, Ernest A 420 Great Plain av	2				
Steves, Kelsie Hillside av	2				
Stewart, John William 394 Great Plain av	2			1,378	25 49
Stewart, Mark C 394 Great Plain av	2				
Stewart, Norman A 394 Great Plain av	2				
Stewart, Ronald 394 Great Plain av	2				
Stone, Henry C Lincoln st	2				
Stone, Mary J Lincoln st			56 89		
house		2,400			
15000 ft land		675			
Stowell, Irving R Pickering st	2				
Sullivan, Daniel J Hunnewell st	2				
Sullivan, Jeremiah J 44 Central av	2				
Sullivan, John, heirs of Chestnut st			62 90		
house		1,400			
barn		500			
6 a land		1,500			
Sullivan, John A Chestnut st	2		122 56	1,880	34 78
house		3,000			
stable		500			
26195 ft land		975			
house e side street		1,300			
stable		200			
22500 ft land		225			
11625 ft lsnd Chestnut place		425			
Sullivan, John A and Albert D Kingsbury			88 80		
10659 ft land Great Plain av		4,800			
Sullivan, John D Greendale av	2				
Sullivan, Margaret Greendale av			34 69		
house		700			
barn etc		125			
8 a land		1,050			
Sullivan, Peter Wellesley av	2		18 96	55	1 02
house		500			
stable etc		125			
3 a land		400			
Sullivan, Thomas J Chestnut st	2				
Sullivan, Timothy A 44 Central av	2		29 14		
horse and shed		925			
29 40 ft land		650			
Sullivan, William H Greendale av	2			220	4 07
Suren, Lillian 70 Hillside av			83 25		
house		3,000			
15000 ft land		750			
lot 14 Avery 15000 ft		750			
Suren, Nathan H 70 Hillside av	2		6 01	1,600	29 60
lot 39 Avery 10000 ft		325			
Sutton, Charles H South st	2			385	7 12
Sutton, Frederick D Webster st	2				
Sutton, Margarette Warren st			126 73		

NAMES	Tax on Polls	Value of Real Estate	Tax on Real Estate	Value of Per. Estate	Tax on Per. Estate
house		2,700			
stable etc		650			
16287 ft land		900			
73985 ft land Hunnewell st		2,600			
Sutton, Mary M Warren st			55 96	300	5 55
house		1,800			
stable		250			
16224 ft land		900			
16641 ft land Norfolk st		75			
Sutton, Thomas Warren st	2		11 10	1,200	22 20
lot 7 Sutton Land 20,294 ft		200			
" 13 12,700 ft		75			
" 16 13,250 ft		50			
" 17 10,650 ft		25			
" 19 18,348 ft		50			
" 23 17,241 ft		50			
" 25 19,000 ft		50			
" 27 19,000 ft		50			
" 29 19,000 ft		50			
Sutton, Thomas and Samuel F		37,93			
house Howland st		1,800			
16520 ft land		250			
Taylor, Ernest J 163 Webster st	2				
Taylor, George W 162 Webster st	2				
Taylor, John 162 Webster st	2				
Taylor, Robert H Forest st	2			100	1 85
Tewkesbury, Winthrop Webster st	2			1,425	26 36
Thomas, Henry Greendale av	2			550	10 18
Thomas, Minnie H Greendale av			46 71		
house		1,900			
stable		100			
26125 ft land		525			
Thompson, Arthur E Hillsiee av	2				
Thompson, James R 30 Central av	2				
Thompson, John 17 Greendale av	2		32 84		
house		1,200			
stable and shed		75			
21780 ft of land		500			
Thompson, Thomas	2				
Thompson, Wendell F Hillside av	2				
Thorpe, Arabella, heirs of 225 Hillside av			49 95	243	4 50
house		600			
barn		300			
10 a tillage		900			
15 a pasture etc		900			
Thorpe, Elijah 225 Central av	2				
Thorpe, Elizabeth Hillside av			61 98		
house		2,000			
18103 ft land		725			
16483 ft land		625			
Thorpe, Emma L exempt Hillside av					

NAMES		Tax on Polls	Value of Real Estate	Tax on Real Estate	Value of Per. Estate	Tax on Per. Estate
part lot 5 Avery 8605 ft			425			
Thorpe, Evan C	Hillside av	2				
Thorpe, J Ernest	4 Grant st	2		118 86	280	5 18
house			2,700			
15000 ft land			825			
house Hillside av			2,200			
shop			100			
12121 ft land			600			
Thorpe, Jarvis	225 Central av	2		1 85		
3 a meadow			100			
Thorpe, Joseph B	High st	2		137 36	5,000	92 50
house			2,500			
house small			500			
factory			2,800			
43560 ft land			1,625			
Thorpe, William B	225 Central av	2				
Tibbetts, Charles E	10 High st	2				
Tilton, John A	189 South st	2		20 81	5,825	107 76
house High Rock st			875			
outbuildings			100			
14200 ft land			150			
Tilton, Sherborn S	Linden st	2				
Tisdale, Alice L	May st			67 06		
house			2,700			
outbuildings			50			
11700 ft land			650			
lot 11 Ayer 22058 ft			225			
Tisdale, Frances A	90 Webster st			67 06		
house			3,000			
poultry house			50			
13241 ft land			575			
Tisdale, George Willard	Webster st	2				
Tisdale, George William	100 Webster st	2				
Tisdale, H Emma	Webster st			16 65		
15026 ft land May st			900			
Tisdale, Howard	90 Webster st	2				
Tisdale, James E	May st	2				
Tisdale, Maria K	100 Webster st			95 28		
house			4,000			
poultry house			50			
24613 ft land			1,100			
Titus, John W	Webster st	2				
Tomlinson, William	Booth st	2		20 81	75	1 39
house			400			
barn etc			100			
2 3-4 a land			275			
lots 3 5 7 9 Howe 25038 ft			350			
Toole, Fred H	Pleasant st	2				
Toone, George G	Hillside av	2				
Toone, George H	69 Hillside av	2				

NAMES		Tax on Polls	Value of Real Estate	Tax on Real Estate	Value of Per. Estate	Tax on Per. Estate
Toone, Mary A	69 Hillside av			166 04		
house			1,800			
house			1,400			
22620 ft land			1,125			
house, double, Hunnewell st			1,000			
house, double, Hunnewell st			1,600			
shop			100			
43560 ft land			1,950			
Tordoff, Walter	Central av	2				
Treadwell, John J	Webster st	2				
Treaner, Arthur	106 Hunnewell st	2		32 38	110	2 04
house			950			
barn and sheds			125			
2 3-4 a land			650			
1-2 a Rosemary meadow			25			
Treaner, James H	Pleasant st	2				
Tremore, Daniel W B	Grove st	2		8 33		
85900 ft land Chestnut st			450			
Tuck, George R	Chestnut st	2			195	3 61
Tucker, Enos H	Highland av	2		125 80		
house			2,200			
stable			400			
70200 ft land			4,200			
Tucker, Frederick H	Highland av	2				
Tucker, Laura LaC	Highland av			26 83		
20800 ft land			1,450			
Turner, Henry	Harris av	2				
Turner, William Gordon	Hillside av	2				
Twigg, George	94 Webster st	2		54 58	150	2 78
house			1,300			
stable			300			
54450 ft land			1,350			
Twigg, John L	6 Maple terrace	2		44 86	2,500	46 25
house			2,000			
9620 ft land			425			
Tyrer, Peter A R	Rosemary st	2				
Uishtic, Charles	Highland av	2				
Upham, Cyrus G	Maple av	2		12 49		
house			500			
2732 ft land			175			
Upham, H Howard	Great Plain av	2				
Upham, Jane B	Great Plain av			58 74		
house			2.500			
poultry house etc			00			
16500 ft land			575			
Upham, Orvile J	Great Plain av	2				
Vara, Leonard	Sherman st	2		24 05		
house			800			
43187 ft land			500			
Vara, Michael	Sherman st	2				
Vitto, Dominick	Webster st	2			350	6 48
Vitto, Mary	Webster st			90 65		

NAMES	Tax on Polls	Value of Real Estate	Tax on Real Estate	Value of Per. Estate	Tax on Per. Estate
house		3,000			
barn		150			
8 a 2 qrs 21 rds land		1,750			
Vischumsfke, Michael Highland st	2				
Wagner, Constant High Rock st	2		45 33	25	46
house		800			
stable		125			
3 1-2 a land		525			
80399 ft land Chestnut st		1,000			
Wagstaff, James S 20 Charles River st	2				
Wagstaff, John S 20 Charles River st	2				
Wagstaff, Jos. W 20 Charles River st	2			19 43	
house		800			
1-4 a land		250			
Wainwright, John H Sherman st	2		9 71		
house		300			
barn		50			
13806 ft land		175			
Wait, Emery F Highland av	2				
Wales, Alice G, heirs of Great Plain av			4 63		
7 1-2 a land Burrill		250			
Wales, Nathaniel 431 Great Plain av	2		119 79	110	2 04
house		2,000			
barn etc		875			
18 a land		2,250			
37 1-2 a pasture and wood		1,350			
Walker, Addie P Fair Oaks pk			93 43		
house		3,800			
26272 ft land		1,250			
Walker, Bernard W West st	2				
Walker, Charles H Fisher st	2				
Walker, David Carter st	2				
Walker, Emma E Webster st			20 35		
house double		700			
1-2 a land		400			
Walker, George 56 West st	2		26 83		
house		1,000			
12828 ft land		450			
Walker, George Jr Mellen st	2				
Walker, George H Central av	2			1,475	27 29
Walker, Jean 3 Fair Oaks pk			85 56		
Walker, John 56 West st	2				
Walker, John 3 Fair Oaks pk	2			2,350	43 48
house		4,000			
13639 ft land		625			
Walker, Nellie and Waterhouse, Mary E Carter st			18 04		
house		500			
barn		75			
2 a land		400			
Walker, Robert B Fair Oaks pk	2			250	4 63

NAMES		Tax on Polls	Value of Real Estate	Tax on Real Estate	Value of Per. Estate	Tax on Per. Estate
Walker, Walter D	Carter st	2				
Walker, William	Hillside av	2				
Walker, Willirm R	South st	2				
Walkup, Arthur W	17 Chestnut st	2		122 56	1,500	27 75
house			2,300			
sheds etc			150			
435 0 ft land			2,825			
coal shed and pockets			500			
6550 ft land			850			
Wall, Edward P	Hilliide av	2				
Wallis, Samuel M	137 Central av	2				
Wallis, Walter I	Hillside av	2				
Walton, Charles	Hillside av	2				
Walton, Thomas H	52 Hillside av	2				
Walton, Thomas S	Pine Grove st	2		46 71	150	2 78
house			1,600			
shop etc			400			
6840 ft land			175			
6973 ft land			175			
9133 ft land Avery st			175			
Warren, Harold	Pleasant st	2				
Warren, Isaac	Pleasant st	2		28 68		
house			1,300			
12300 ft land			250			
Warren, John J	Central av	2				
Warren, William H	Central av	2				
Washburn, Diana P, heirs of	Nehoiden st			142 91		
house			3,600			
stable etc			700			
196020 ft land			3,425			
Walska, Joseph	Highland av	2				
Waterhouse, George H	Carter st	2				
Watkins, Annie F	167 Webster st			75 85		
house			2,000			
barn and outbuildings			700			
3 1-2 a land			1,400			
Watkins, Arthur C	167 Webster st	2			88	1 63
Weaver, Martha	32 Hunnewell st			41 16		
house			1,500			
12446 ft land			725			
Weaver, William J	32 Hunnewell st	2				
Webb, Frederick E	101 Highland av	2			35	65
Weber, Rudolph	Hillside av	2			550	10 18
Webber, Charles L	44 Hunnewell st	2				
Webber, George H	42 Nehoiden st	2				
Weiss, Charles, heirs of	290 Central av			60 59	1,013	18 74
house			1,800			
factory			1,000			
1 1-2 a land			475			
Welch, Patrick	Greendale av	2				

NAMES	Tax on Polls	Value of Real Estate	Tax on Real Estate	Value of Per. Estate	Tax on Per. Estate
Welch, William Reservoir st	2		113 78		
house		1,600			
barn etc		400			
2 5-8 a land		975			
house etc Central av		1,025			
house etc Central av		500			
1-2 a land		825			
2 3-4 a land Reservoir st		825			
Wellington, Edmund A 14 Webster st	2				
Wellington, Edmund S 14 Webster st	2			140	2 59
Wellington, Harriet E 14 Webster st			57 35		
house		2,200			
barn etc		300			
2 a land		600			
Welsh, Stearns W Wellesley av	2		12 03		
house unfinished		500			
1 a land		150			
Welsch, F Paul 100 Webster st	2			1,000	18 50
Wenzel, Iwan P 250 Central av	2				
Weston, Annie A Hunnewell st			31 45		
2 family house		1,400			
1-2 a land		300			
Weston, George Hunnewell st	2				
Whalen, John West st	2			40	74
Whalen, John and Julia West st			29 60		
house		800			
barn		250			
4 a rds 64 3-4 ft land		550			
Whalen, Peter J Highland st	2				
Wheatley, Charles S 13 Greendale st	2				
Wheeler, George S 3 Fair Oaks pk	2				
Whelan, William S 37 Pickering st	2				
Whetton, Arthur H Lee st	2				
Whetton, James H Conant st	2			84 64	
house		3,600			
13835 ft land		975			
Whetton, John J, heirs of				3,400	62 90
Whetton, Martha F Lee st			322 83	700	12 95
house		3,900			
8000 ft land		850			
lot 11 Parker 8085 ft		350			
store building Highland av		3,000			
post office building		5,800			
stable etc		350			
14539 ft land		3,200			
Whipple, Fred A 54 Warren st	2				
Whipple, Lyman H 54 Warren st	2				
Whipple, Mary E 54 Warren st			50 41		
house		1,550			
14255 ft land		500			
19620 ft land Pleasant st		675			
Whipple, William E Hillside av	2				

NAMES		Tax on Polls	Value of Real Estate	Tax on Real Estate	Value of Per. Estate	Tax on Per. Estate
Whitaker, Arthur, heirs of	250 Central av			262 24	2,970	54 95
house			1,900			
barn and milk house			3,500			
11.9 a land			1,800			
15 a tillage N Hill			1,200			
16 a 7ords woodland			900			
11 a tillage Fuller			875			
house Burrill			650			
8 a land			1,400			
6 a pasture and woodland			500			
4 a Rosemary meadow			200			
9 a land Nehoiden st			1,250			
White, Isaac	Central av	2				
White, William H	7 Greendale av	2				
Whitney, Auren J	Great Plain av	2			1,460	27 01
Whitney, Frank C	Garden st	2		82 33	285	5 27
house			2,200			
stable			100			
27807 ft land			1,250			
19746 ft land			900			
Whitney, Marietta	Central av			21 74		
house			800			
3-4 a land			375			
Whitney, Mary C	Great Plain av			146 61		
house			3,000			
barn			400			
cow house and shed			1,300			
poultry house			600			
34 a land			2,625			
Whittemore, Harrie S	Webster st	2				
Whittemore, Maud S	Webster st			85 56		
house			3,300			
37837 ft land			1,325			
Wiezorek, Michael G	Highland av	2		129 04	500	9 25
house			2,500			
stable			300			
boathouse			3,000			
19455 ft land			1,175			
Wiggin, Frank T	Oak st	2				
Wiggin, Lewis A	Pleasant st	2				
Wight, Willie H	Cedar pl	2		18 50		
house			800			
15004 ft land			200			
Wilcox, Lyman	High Rock st	2		39 78	145	2 68
house			500			
barn etc			350			
poultry house			75			
4 a land, n s			450			
1 3-4 a land, s side			250			
7 a woodland			525			
Wilde, Caroline E	Great Plain av			78 16		

NAMES		Tax on Polls	Value of Real Estate	Tax on Real Estate	Value of Per. Estate	Tax on Per. Estate
house			2,500			
stable			200			
12152 ft land			875			
lot 8, Kimball, 13205 ft			650			
Wilde, William P	Great Plain av	2				
Wildman, William	Central av	2		25 44	15	28
house, unfinished			600			
poultry house			75			
2 a land			700			
Wiley, Leo	Garden st	2				
Wilkinson, Samuel	Central av	2				
Willett, Joseph	Linden st	2			1,450	26 83
Willett, William	Linden st	2				
Willgoose, Anthony	322 Great Plain av	2		47 64		
house			1,800			
shop			250			
15141 ft land			525			
Willgoose, John	Union st	2				
Willgoose, Samuel	Union st	2				
Willgoose, Thomas	Highland av	2				
Williams, F Marlboro	68 Warren st	2			5	09
Wills, Ernest H	123 Webster st	2				
Wills, George	123 Webster st	2		68 45	320	5 92
house			1,500			
stable			400			
5 1-2 a land			1,050			
18922 ft land, West st			750			
Wilson, Annie E	109 Central av				35	65
Wilson, James	Central av	2				
Wilson, Jane M	Central av			22 20		
house			600			
barn etc			200			
4 a land			400			
Wilson, Samuel	Mellen st	2		49 03		
house			1,650			
shop			200			
11319 ft land			425			
lot 17, Parker, 11,319			375			
Wilson, Samuel J	Pine Grove st	2		22 20		
house			900			
11500 ft land			300			
Wilson, Thomas	82 West st	2				
Wilson, William G	109 Central av	2				
Wilson, William T	Mellen st	2				
Wing, Frederick E	Cedar place	2				
Wing, Jane E	Dedham av			61 51		
house			1,800			
4278 ft land			250			
17 a woodland			1,275			
Wing, John A, heirs of	Dedham av			165 58		
house			2,100			
barn etc			875			

NAMES		Tax on Polls	Value of Real Estate	Tax on Real Estate	Value of Per. Estate	Tax on Per. Estate
house Webster st			525			
29 3-4 a land			4,025			
4 a woodland High Rock			100			
house Warren st			450			
barn			150			
7 1-4 a land			725			
Wisnecki, Putnam	Highland av	2				
Witz, Lewis H	Cartwright st	2		14 34	150	2 78
house			500			
shed			75			
2 a land			200			
Witz, William H	Central av	2			160	2 96
Woodard, Harry	Webster st	2				
Woodbury, Charles W	Highland av	2			350	6 48
Woodbury, Gertrude M	Highland av				455	8 42
Woods, Wheeler M	Carter st	2				
Woodward, Arthur F	High st	2		65 21		
house double			2,800			
20675 ft land			725			
Wright, Anna	244 Central av			15 73		
6 a land Nehoiden st			850			
Wright, Annie	Brookside rd			18 04		
house			800			
1 1-4 a land			175			
Wright, Archibald	Brookside rd	2				
Wright, Edward E	Central av	2				
Wright, Edward J	Brookside rd	2				
Wright, George	85 Central av	2		93 43	350	6 48
house			900			
barn etc			400			
41 1-2 a land			3,750			
Wright, Harold S	Rosemary st	2				
Wright, James H	Rosemary st	2			70	1 30
Wright, John	Great Plain av	2		26 83		
house Hillside av			1,100			
8905 ft land			350			
Wright, John E	253 Central av	2			85	1 57
Wright, John H	253 Central av	2				
Wright, Martha E and children of Hermine Martin	253 Central av			34 23		
house			1,200			
barn			200			
1 1-2 a land			300			
lot 7 Bowmar 29780 ft			150			
Wye, Florence S	8 Grant st			185 00		
house			4,500			
poultry house			75			
30000 ft land			1,350			
house Pleasant st			1,800			
5700 ft land			200			
house Pleasant st			1,800			
6650 ft land			275			

NAMES		Tax on Polls	Value of Real Estate	Tax on Real Estate	Value of Per. Estate	Tax on Per. Estate
Wye, George E	8 Grant st	2			700	12 95
Wye, George E Co	Pleasant st			138 75	5,000	92 50
factory building etc			6,500			
23124 ft land			1,000			
Wye, John J	Pleasant st	2				
Wye, John T	Hillside av	2				
Wye, Percy E	Highland av	2				
Wye, Thomas E	Mills rd	2				
Wye, William H	Highland av	2		123 49	2,500	46 25
house			2,500			
factory building			3,250			
16217 ft land			925			
Wye, William H Jr	Highland av	2				
Wyeth, A Newell	284 South st	2		86 03	135	2 50
house			3,000			
stable			500			
3 1-4 a land			1,150			
Wyman, Bernard	Great Plain av	2				
Yates, James F	Carter st	2				
Yates, Joseph	Carter st	2		51 80		
house			1,350			
barn etc			100			
house			600			
poultry house			50			
91780 ft land			700			
Youngdain, John A	Kimball st	2		46 25		
house			1,800			
35948 ft land			700			
Yunick, John	Highland st	2				
Zirngiebel, Augustus	Maple st	2			500	9 25
Zirngiebel, Denys	286 South st	2			1,435	26 55
Zirngiebel, Orietta A	286 South st			103 14		
house			1,000			
stable etc			300			
greenhouses			2,650			
pump house and tank			250			
3 1-2 a land			1,375			

Non-Residents.

NAMES	Tax on Polls	Value of Real Estate	Tax on Real Estate	Value of Per. Estate	Tax on Per Estate
Abell, Emma M Wellesley			12 95		
house off Cartwright st, paper		175			
3-4 a land		75			
2.46 a woodland "Partridge"		250			
10 a woodland "Pope"		200			
Abbott, Reuben Boston			49 49		
house, West st		2,100			
10523 ft land		575			
Adams, Amos F Newton			37 00		
15 2-3 a land, Great Plain av		2,000			
Adams Express Co Boston				550	10 18
Adams, Joseph H Newton			93 43		
house, Maple St		2,200			
house		1,500			
22703 ft land		1,350			
Aldrich, Edward I Boston			11 10		
River Park					
lot 2 blk A Sec 1 3,996 ft		100			
8 " " 3,996 "		100			
5 D 4,000 "		100			
6 " " 4,000 "		100			
7 " " 4,000 "		100			
14 G sec 3 6,500 "		100			
Aldrich, Mark W Leominster			54 11		
house, Garden st		2,000			
shed		100			
18,100 ft land		825			
Aldrich, Thomas W Providence R I			49 03		
house, Oak st		1,900			
stable		500			
8,000 ft land		250			
Allen, John H Natick			3 70		
2 a land, off Worcester st		200			
American Baptist Missionary Union Boston			16 65		
lot 27 "Bowen" 19,818 ft		400			
lot 28 24,832 ft		500			
Ames, Theoline L Boonville, Mo			12 95		
part lot 6 "Ayer" 10,280 ft		250			
lot 12 20,407 ft		150			

NAMES	Tax on Polls	Value of Real Estate	Tax on Real Estate	Value of Per. Estate	Tax on Per. Estate
lot 13 20,414 ft		300			
Amsden, Franklin D Brookline			20 35		
lot 33 "Bowen" 29,137 ft		800			
lot 34 14,210 ft		300			
Anderson, Boror S Boston			1 85		
lot 118 Nehoiden Park 4,500 ft		100			
Anderson, Helen B Boston			1 85		
lot 117 Nehoiden Park 4,500 ft		100			
Anderson, Margaret J Medford			1 85		
lot 7 blk G sec 1					
River Park, 5000 ft		100			
Andrews, Theresa Boston			4 63		
11 3-4 a woodland High Rock		250			
Anthes, William Boston			1 85		
lot 9 Home Park 8,256 ft		100			
Atherton, Le Barron Boston			3 24		
lot 10 blk B sec 1					
River Park 5,700 ft		175			
Aubin, J Harris Boston			4 63		
lot 80 Nehoiden Park 4,000 ft		125			
lot 86 4,000 ft		125			
Ayer, John L Winchester			4 16		
lot 88 Highland pk 4600 ft		75			
" 89 4800 ft		75			
" 102 4700 ft		75			
Bancroft, Charlotte A K and Sarah B Wellesley			59 66		
71 a 23500 ft woodland off Webster st		3,225			
			24 51		
Bartels, John Murray Boston					
part lot 3 and lot 4 block H		1,325			
Oakhurst 37658 ft					
Bartholomew, James W			1 39		
lot 8 blk C sec 2					
river pk 4040 ft		75			
Barunik, Michael, heirs of Chicago, Ill			6 94		
lot 232 Fremont pk 5478 ft		175			
" 249 3313 ft		100			
" 250 3312 ft		100			
Bassity, Margaret J Boston			1 85		
lot 2 blk A sec 1					
river pk 5000 ft		100			
Battelle, Joseph W Worcester			11 10		
2 a land Fisher st		500			
1-8 a land		100			
Bauer, John E Boston			14 80		
lot 104 Tremont pk 5840 ft		175			
" 112 5472 ft		175			
" 113 5250 ft		150			
" 116 4760 ft		150			
" 117 4978 ft		150			

NAMES	Tax on Polls	Value of Real Estate	Tax on Real Estate	Value of Per. Estate	Tax on Per. Estate
Baxter, Mary A Newport, R I			30 07		
part lot 11 Nehoiden pk 4250 ft		150			
lot 14 9600 ft		300			
" 42 4000 ft		125			
" 43 4000 ft		125			
" 44 4000 ft		125			
" 76 4500 ft		150			
" 87 4500 ft		100			
" 88 4500 ft		100			
" 89 4000 ft		50			
" 90 4000 ft		50			
" 91 4000 ft		50			
lot 9 blk B sec 2					
River pk 14625 ft		300			
Baylor, Comtenay Boston			1 85		
lot 212 Tremont pk 4000 ft		100			
Beckford, George P Boston			26 83		
lot 35 Bowen 15500 ft		575			
" 40 14916 ft		375			
" 44 18077		500			
Beebe, Cyrus G, heirs of Wakefield			18 50		
lot 12 Bowen 25300 ft		525			
" 14 22875 ft		475			
Begley, Edward et al Newton			36 54		
60984 ft land Central av		1,375			
5 1-2 a land Pettee		600			
Bemis and Jewett Newton				300	5 55
Bentley, Robert L Brookline			54 11		
house Central av		1,600			
6 1-4 a land		1,100			
lot 15 blk F sec 3					
River pk 5240 ft		225			
Berg, Andrew Boston			5 55		
lot 91 Tremont pk 4308 ft		150			
" 92 4307 ft		150			
Bergman, Nils and Nielson, John So Boston			6 01		
lot 1 Highland pk 4496 ft		225			
" 2 3140 ft		100			
Berry, George D Alva Fla			6 94		
lot 18 Nehoiden pk 12375 ft		375			
Bigger, Walter Boston			93		
lot 19 blk E sec 1					
River pk 4000 ft		50			
Bird, John T Wellesley			6 94		
5 1-2 a land off Forest st		375			
Blaisdell, James R Newton			93		
1 a Rosemary meadow		50			
Bolster, Percy G and John G Moseley Boston			127 19		
house Marked Tree rd		300			
barn		50			

NAMES		Tax on Polls	Value of Real Estate	Tax on Real Estate	Value of Per. Estate	Tax on Per Estate
2 a land			1,100			
130680 ft Great Plain av			3,923			
17 2 3 a meadow and woodland			2,500			
Bond, Elizabeth A	Brookline			143 38		
house, Great Plain av			1,500			
barn			1,600			
sheds			150			
26 a tillage			3,900			
12 a woodland			600			
Bond, Jerry	Brookline				250	4 63
Boston Co-operative Bank	Boston			77 70		
Oakhurst						
lot 2 blk C	15,000 ft		500			
3	12,000 "		400			
4	12,000 "		400			
5	10,700 "		325			
6	10,200 "		225			
7	7,540 "		125			
8	7,540 "		125			
9	11,007 "		175			
10	11,824 "		250			
11	6,500 "		100			
12	6,500 "		100			
13	10,500 "		200			
14	10,500 "		225			
15	10,196 "		250			
16	10,017 "		200			
19	10.500 "		300			
20	10,500 "		300			
Bowen, Carrie J	Dorchester			6 66		
house double, Highland av			2,000			
19,028 ft land			775			
2 family house, Greendale av			2,000			
10,000 ft land			450			
Bowen, Howard E	Rutland			6 94		
lot 37 Bowen 17,980 ft			375			
Bowen, Otis E	Rutland			78 63		
part lot 20 Bowen land	8,235 ft		250			
part lot 21	9,536 "		250			
lot 38	14,180 "		425			
lot 3 Prospect Hill	10,800 "		400			
part lot 24	6,058 "		100			
lot 25	6,990 "		25			
26	11,118 "		50			
27	7,861 "		150			
28	9,012 "		150			
31	11,187 "		200			
32	9,355 "		175			
33	9,355 "		175			
34	10,900 "		50			
35	10,900 "		50			
36	9,634 "		175			

NAMES	Tax on Polls	Value of Real Estate	Tax on Real Estate	Value of Per. Estate	Tax on Per. Estate
38 8,780 "		175			
39 9,885 "		175			
40 9,885 "		175			
41 10,900 "		50			
42 16,350 "		75			
43 15,525 "		300			
44 11,797 "		250			
45 57,570 "		250			
Bowmar, Thomas L Brooklyn, N Y			93		
lot 8 Bowmar 33,721 ft		50			
Brady, John T New Haven, Conn			29 14		
lot 31 Nehoiden Land Co, 15000 ft		750			
lot 53 15000 "		825			
Breen, Bridget Boston			3 24		
lot 10 blk G sec 1 River pk 3600 ft		75			
lot 11 3800 "		100			
Brown, Frederick O Boston			4 16		
lot 22 Nehoiden Park 7,000 ft		225			
Burgess, Cora S Boston			1 85		
lot 26 blk D sec 2 River Park 4000 feet		100			
Burke, Catherine M Boston			2 31		
lot 259 Fremont Park 4,780 ft		125			
Burke, James W Wakefield			47 64		
house double Reservoir st		2,000			
17,565 ft land		575			
Burnett, William J Wellesley			4 16		
3 1-2 a land Cedar st		225			
Burr, Isaac T, heirs of Newton			194 25		
43,560 ft land e side Hillside av		2,500			
21,780 ft land s side West st		1,350			
14 5-12 a land West st		3,600			
lot 9 Hillside av 24,970 ft		550			
lot 14 Dale st 12,875 "		3 0			
24,332 ft land Highland av		2,2 0			
Butler, Howard T Boston			21 74		
lot 21 Prospect Hill 15,' 86 ft		325			
22 13,706 "		275			
29 13,393 "		275			
30 15,588 "		300			
Byrne, Caroline Brooklyn, N Y			93		
lot 191 Nehoiden Park 3,750 ft		25			
196 3,750 "		25			
Byrne, Cecelia A Winthrop			6 48		
River Park					
lot 1 blk C sec 2 6,900 ft		125			
2 4,000 "		75			
3 4,000 "		75			
6 D 4,000 "		75			
Byrne, Mary M Boston			3 70		
lot 1 blk F sec 1 River pk 6, 00 ft		200			
Byrnes, Alfred C Cambridge		1 85			

NAMES	Tax on Polls	Value of Real Estate	Tax on Real Estate	Value of Per. Estate	Tax on Per. Estate
lot 126 Nehoiden pk 4,500 ft		50			
127 4,000 "		50			
Cahill, Elizabeth			93		
lot 184 Fremont pk 3,935 ft		50			
Cameron, John Newton			9 25		
4 a land Central av		500			
Campbell, Samuel			5 55		
lot 22 "Bowen" 14,500 ft		300			
Carleton, Sarah E Boston			7 40		
lot 88 Fremont pk 4,440 ft		150			
89 4,440 "		150			
236 4,800 "		100			
Carpenter, Frank M Everett			58 74		
Hahaton Field					
lot 3 5,000 ft		200			
4 5,000 "		200			
5 5,000 "		200			
6 5,000 "		200			
16 4,367 "		200			
19 5,757 "		200			
47 6,000 "		225			
48 6,000 "		225			
49 5,000 "		175			
50 5,000 "		175			
51 4,992 "		175			
52 5,601 "		200			
53 5,206 "		200			
54 5,807 "		200			
89 6,448 "		200			
90 6,849 "		200			
Caunt, Ruth Wellesley			1 39		
1-2 a land Wellesley av		75			
Cave, Margaret			2 31		
lot 39 Nehoiden pk 4,000 ft		125			
Chamberlain, George W, heirs of Westwood			250 21		
house Hanks place		500			
barn shed etc		500			
47 a tillage		4,000			
18 a pasture and woodland		725			
87 a bal B & R		5,650			
house South st		450			
barn and shed		150			
16 a land		1,025			
house South st		400			
1-8 a land		125			
Chamberlain, John Watson Dedham			33 76		
house Howland st		1,500			
21.500 ft land		325			
Chambers, Alice J W Boston			2 31		
lot 12 blk F sec 1 "River Park" 4,050 ft			1 25		

NAMES	Tax on Polls	Value of Real Estate	Tax on Real Estate	Value of Per. Estate	Tax on Per. Estate
Chandler, Mabel A Boston			32 84		
house Great Plain av unfinished			1,000		
41,696 ft land			775		
Chapman, Mark Boston			1 85		
lot 91 Highland pk 4,228 ft		100			
Charles River Power Co					
F. H. Brown, treas Wellesley			138750		
brick paper mill		20,000			
rag cutting mill		10,000			
water wheel and tank		1,000			
boiler house and boiler		1,500			
house, South st		1,000			
stable		250			
15 a land		2,250			
water privilege 1-2 acre		39,000			
Chesley, Lorenzo Boston			26 83		
house, Central av		700			
barn		200			
6 a land		550			
Chesley, Walter Newton			1 85		
lot 70 Fremont Park, 4800 ft		100			
Chester, Walstein R Brookline			77 70		
6 a land e side Chestnut st		1,200			
45 a land w side Chestnut st		3,000			
Christiernin, Henry P Boston			93		
lot 4 blk D sec 3 River Park, 4000 ft		50			
Clapp, Albion R Wellesley			1 85		
4 a pine swamp		100			
Clapp, Annie L Boston			3 24		
lot 1 blk E sec 3 River Park, 4000 ft		50			
lot 37 F 6000 ft		125			
Clark, Eva A Boston			11 10		
lot 75 Hahaton Field, 4,863 ft		150			
76 4,752 "		150			
77 4,875 "		150			
77 5,091 "		150			
Clark, Francis F Boston			43 94		
house 49 Pickering st		2,000			
10750 ft land		375			
Coleman, Dennis Newton			51 80		
house Hillside av		1,500			
shop etc		150			
29,040 ft land		1,150			
Collins, Amasa, heirs of Newton			27 29		
house Central av		800			
1-2 a land		675			
Collins, Laura A			43 48		
house Pine Grove st		800			
8,615 st land		300			
house Central av		900			
house Central av rear		50			
35,790 ft land		300			

NAMES	Tax on Polls	Value of Real Estate	Tax on Real Estate	Value of Per. Estate	Tax on Per. Estate
Collins, Maynard L Melrose			6 94		
7 a woodland High Rock		375			
Colton, Adelaide W Danvers			34 23		
house Central av		1,400			
3-4 a land		450			
Commeau, Jeremiah Wellesley			61 51		
house Brookside rd		1,500			
barn and shed		300			
18 a land		1,525			
Commons, Edward, heirs of Newton			72 61		
2 family house Chapel st		2,500			
10970 ft land		1,425			
Conant, Edward D Newton			22 20		
blk S Oakhurst 154,433 ft		1,200			
Conlan, Patrick, heirs of E Cambridge			2 78		
43915 ft land Booth st		150			
Conley, Thomas Boston			1 85		
lot 11 blk E sec 1 River pk 4,000 ft		100			
Conlin, Andrew J E Cambridge			12 95		
3 a land Highland av		700			
Connelly, Julia L Boston			93		
lot 5 blk D sec 3 River pk 4,000 ft		50			
Connolly, Thomas G Boston			3 70		
lot 30 Nehoiden Park 6400 ft		200			
Connor, Alice M Malden			7 40		
lot 29 Highland Park 3,730 ft		150			
71 4,275 "		125			
72 4,015 "		125			
Cooley, Julia D, Cooley Grace F Stearns Newton					
and Elizabeth S Burlington Vt			45 33		
house double Hunnewell st		1,500			
43,560 ft land		950		8,781	162 45
Corliss, Henry M Everett			1 39		
lot 33 blk F sec 3 River pk 6,375 ft		75			
Corliss, Susan E Everett			2 78		
lot 7 blk F sec 3 River pk 4,800 ft		150			
Corthell, Wendell G et al Trs Boston					
Coughlin, Michael Wellesley			4 63		
2 a land Forest st		250			
Coult, Edward Winsted Conn			23 59		
32,065 ft land Hunnewell st		1,275			
Crane, Abbie O Quincy			2 78		
lot 79 Hahaton Field 5,163 ft		150			
Crockett, Charles E Dorchester			185		
lot 1 blk D sec 2 River Park, 4000 ft		100			
Cronnelly, William Boston			2 78		
lot 4 blk E sec 2 River Park 3					
5,687 ft		150			
Crosby, Eva H Dover, N H			17 58		
Nehoiden Park					
ot 40 4,000 ft		125			

NAMES	Tax on Polls	Value of Real Estate	Tax on Real Estate	Value of Per. Estate	Tax on Per. Estate
41 4,000 "		125			
64 4,000 "		50			
65 4,000 "		50			
66 4,000 "		50			
67 4,000 "		50			
77 4,500 "		150			
81 4,500 "		150			
107 4,000 "		25			
108 4,000 "		25			
109 4,000 "		25			
148 4,500 "		25			
149 4,500 "		25			
155 4,500 "		25			
156 4,500 "		25			
208 2,500 "		25			
Crosby, George E Boston			2 31		
lot 14 blk B sec 1 River pk 5,000 ft		125			
Cross, Mary A P Boston			3 70		
lot 97 Tremont pk 4,000 ft		200			
Crow, John B Waverley			1 85		
lot 7 blk G sec 3 River pk 4625 ft		100			
Cullen, James A Boston			3 24		
lot 25 Tremont pk 10480 ft		175			
Curtis, Hugh M Searsport, Me			1 39		
lot 196 Tremont pk 5,200 ft		75			
Cushing, Maria V Boston			15 73		
house Central av		500			
1 a land		350			
Cutter, Sarah C Toledo, O			111 93		
house Central av		2,[illegible]00			
barn		1,350			
5 a land		1,100			
house N Hill		300			
10 a land		800			
Dabney, Harriet W Milton			138 75		
4 family house Pickering st		5,500			
stable		450			
shed and shop		150			
21547 ft land		1,400			
Daly, Hubert Brighton			38 85		
lot 4 Prospect Hill 10,210 ft		400			
8 9,225 "		275			
part 12 66,595 "		275			
lot 13 9,500 "		375			
14 9,000 "		275			
17 8,194 "		200			
18 9,400 "		300			
Dana, Arthur P Wellesley			18 50		
Oakhurst					
lot 6 blk A 15,488 ft		150			
7 9,592 "		100			
8 17,204 "		200			

NAMES	Tax on Polls	Value of Real Estate	Tax on Real Estate	Value of Per. Estate	Tax on Per. Estate
9 10,000 "		100			
10 9,700 "		100			
11 17,200 "		200			
12 14,305 "		150			
Dana, Charles B Wellesley			3 70		
2 a woodland "Dewing"		200			
Darling, George A Boston			2 31		
lot 35 Nehoiden pk 4050 ft		125			
David, Camille E Medford			1 39		
lot 2 blk G sec 1 River pk 4026 ft		75			
Davis, Fred N Everett			5 55		
lot 93 Highland av 3,740 ft		75			
94 3,400 "		75			
108 4,000 "		75			
109 4,000 "		75			
Davis, Gardner R Allston			1 39		
lot 15 blk E sec 2 River pk 4,000 ft		75			
Davis, Warren E Melrose			93		
lot 16 blk G sec 1 River pk 3,135 ft		50			
Day Frederick R Boston			3 70		
lot 5 blk B sec 1 River pk 5.000 ft		200			
Desmond, George H Boston			13 41		
barn and shed Wellesley av		500			
1 1-2 a land		225			
Dewing, Seth, heirs of Wellesley			3 70		
2 a woodland near Hueg's		200			
Dewing, Wilbur W New York			169 28		
3 family house Great Plain av		3,000			
27,994 ft land		2,650			
house Pickering st		2,100			
stable and shed		400			
12,500 ft land		1,000			
Dexter, William H Springfield			6 94		
lot 26 "Parker" Mellen st, 10857 ft		375			
Dik, E B Boston			12 03		
part lots 2 and 3 Ayer land May st, 16,000 ft		650			
Dirlin, John Brooklyn N Y			1 39		
lot 26 blk A sec 1 River Park 3,600 ft		75			
Dodd, Ellen Boston			1 85		
lot 12 blk G sec 1 River Park 4,560 ft		100		615	11 38
Donkses, Anton Boston			4 63		
lot 39 Tremont Park, 4,297 ft		125			
lot 40 " " 4,317 "		125			
Donnelly, Timothy T Wellesley					
Doughty, John Somerville			3 70		
lot 152 Tremont Park 4,000 ft		100			
153 " " 4,000 "		100			
Downer, Edith K Dover			30 06		
house, Webster st		1,300			

NAMES	Tax on Polls	Value of Real Estate	Tax on Real Estate	Value of Per. Estate	Tax on Per. Estate
21,356 ft land		325			
Doyle, Annie L Boston			2 78		
lot 12 blk D sec 3 River Park 6,500 ft		150			
Doyle, Pauline A Boston			4 63		
lot 24 blk E sec 1 River Park 5,300 feet		150			
lot 13 H 4000 ft		100			
Draper, George Boston			4 63		
lot 8 blk F sec 3 River Part 4,800 ft		150			
32 6847 ft		100			
Dresser, Ellen C Boston			59 20		
house, Lincoln st		2,000			
30,000 ft land		1,200			
Driscoll, Daniel O Newton			15 26		
lot 1 Prospect Hill, 8,066 ft		400			
2 8,716 "		425			
Dudley, Ezra C, heirs of Newton			263 16		
house, Central av		1,700			
house		1,000			
shed		50			
house		1,200			
69,696 ft land		2,275			
house, Reservoir st		800			
house		1,000			
3 a land		1,575			
11 a land "Raymond"		1,100			
3 1-4 a land Colburn st		2,600			
39,365 ft land Reservoir st		850			
Dnffield, Mary L Chelsea			8 33		
lot 226 Fremont pk 5,500 ft		100			
227 6,000 "		125			
228 4,200 "		100			
252 4,300 "		125			
Dunham, Otis Emerson Boston			58 28		
126,570 ft land Great Plain av		3,150			
Dunton, Julia A			498 58		
River Park Block A Sec 1					
lot 6 4,000 ft		75			
9 4,000 "		75			
10 4,000 "		75			
11 4,000 "		75			
12 4,000 "		75			
13 4,000 "		75			
14 4,421 "		75			
15 4,425 "		75			
16 4,000 "		50			
17 3,990 "		50			
18 3,880 "		50			
19 3,840 "		50			
20 3,800 "		50			

NAMES	Tax on Polls	Value of Real Estate	Tax on Real Estate	Value of Per. Estate	Tax on Per. Estate
21 3,760 "		50			
22 3,720 "		50			
23 3,680 "		50			
24 3,640 "		50			
25 3,600 "		50			
27 3,520 "		50			
28 3,480 "		50			
29 3,440 "		50			
30 3,400 "		50			
Block B Sec 1					
lot 1 4,800 ft		200			
7 5,000 "		200			
11 4,600 "		150			
Block D Sec 1					
lot 3 4,000 ft		100			
4 4,000 "		100			
10 4,000 "		100			
22 4,000 "		100			
23 4,000 "		100			
25 4,000 "		100			
Block E Sec 1					
lot 2 4,000 ft		75			
3 4,000 "		75			
4 4,000 "		75			
5 4,000 "		75			
6 4,000 "		75			
9 4,000 "		75			
12 6,200 "		100			
14 4,000 "		50			
15 4,000 "		50			
16 3,000 "		50			
17 4,000 "		50			
18 4,000 "		50			
20 4,000 "		50			
Block F Sec 1					
lot 7 4,000 "		50			
8 4,000 "		50			
9 4,000 "		50			
16 4,000 "		50			
17 4,000 "		50			
18 4,000 "		50			
Block G Sec 1					
lot 9 3,600 ft		50			
15 3,575 "		50			
17 4,500 "		75			
Block H Sec 1					
lot 5 4,000 ft		100			
7 4,000 "		100			
Block A Sec 2					
lot 9 4,000 ft		100			
13 4,000 "		100			
14 6,200 "		100			

NAMES	Tax on Polls	Value of Real Estate	Tax on Real Estate	Value of Per. Estate	Tax on Per. Estate
Block B, Sec 2					
lot 3 18,600 ft		250			
4 19,100		250			
6 13,920		200			
10 11,650		225			
Block D Sec 2					
lot 3 4,000 ft		50			
4 4,000 "		50			
5 4,000 "		50			
11 3,440 "		50			
12 11,000 "		175			
13 4,620 "		75			
15 4,000 "		50			
16 4,000 "		50			
17 4,000 "		50			
18 4,000 "		50			
19 4,000 "		50			
21 4,000 "		50			
Block E Sec 2					
lot 3 5,640 ft		100			
5 4,108 "		50			
7 4,000 "		50			
8 4,000 "		0			
9 4,000 "		50			
10 4,009 "		50			
11 4,050 "		50			
12 5,670 "		75			
19 4,000 "		50			
20 4,000 "		50			
21 6,000 "		100			
Block A Sec 3					
lot 1 5,100 ft		50			
7 4,000 "		25			
8 35,552 "		125			
Block B Sec 3					
lot 1 3,700 ft		25			
2 4,000 "		25			
3 4,000 "		25			
5 4,000 "		25			
7 4,000 "		25			
10 4,000 "		25			
11 4,000 "		25			
12 5,800 "		25			
Block C Sec 3					
lot 1 5,355 ft		25			
2 4,680 "		25			
3 3,200 "		25			
4 4,000 "		25			
5 4,000 "		25			
9 5,800 "		25			
10 5,300 "		25			
11 4,872 "		25			

NAMES	Tax on Polls	Value of Real Estate	Tax on Real Estate	Value of Per. Estate	Tax on Per. Estate
12 4,280 "		25			
13 3,840 "		25			
14 3,440 "		25			
Block D Sec 3					
lot 1 3,600 ft		50			
2 4,000 "		25			
3 4,000 "		25			
6 4,000 "		25			
16 3,720 "		25			
17 3,600 "		50			
Block E Sec 3					
lot 3 5'400 ft		50			
10 3,700 "		50			
17 3,300 "		25			
Block F Sec 3					
lot 2 4,800 ft		75			
3 4,800 "		75			
4 4,800 "		75			
9 4,800 "		100			
11 4,800 "		100			
12 4,800 "		100			
16 5,000 "		100			
17 4,8 0 "		100			
18 4,640 "		100			
19 3,600 "		75			
20 3,880 "		75			
Block G Sec 3					
lot 1 6,532 ft		50			
2 5,540 "		25			
3 5,755 "		25			
4 4,700 "		25			
5 3,600 "		25			
10 9,400 "		75			
12 11,395 "		75			
Block H Sec 3					
lot 1 9,240 ft		50			
2 5'700 "		25			
3 6,080 "		25			
4 4,920 "		25			
5 5,175 "		25			
6 4,500 "		25			
9 3,800 "		25			
10 5,000 "		25			
11 7,200 "		25			
Fremont Park					
lot 3 5,200 ft		200			
4 5,200 "		200			
12 7,476 "		100			
15 11,316 "		100			
16 11,046 "		100			
19 11,000 "		100			
20 10,860 "		100			

NAMES	Tax on Polls	Value of Real Estate	Tax on Real Estate	Value of Per. Estate	Tax on Per. Estate
23 10,700 "		100			
24 10,580 "		100			
28 9,780 "		100			
30 9,360 "		100			
part 31 3,700 "		50			
lot 34 6,520 "		75			
41 4,340 "		75			
44 4,480 "		50			
45 4,520 "		25			
48 4,460 "		25			
49 4,700 "		25			
53 5,520 "		50			
54 4,150 "		50			
57 3,952 "		50			
58 4,484 "		50			
61 4,800 "		75			
62 4,800 "		75			
65 4,000 "		175			
66 4,000 "		150			
73 7,040 "		100			
74 5,546 "		75			
77 4,905 "		75			
81 4,840 "		75			
82 4,800 "		75			
83 4,760 "		75			
84 4,680 "		75			
85 4,640 "		75			
87 4,560 "		75			
90 4,360 "		75			
98 4,000 "		150			
99 4,000 "		175			
100 4.100 "		150			
101 4,800 "		200			
108 4,000 "		150			
109 4,000 "		150			
114 5,180 "		75			
115 5,040 "		75			
118 6,104 "		75			
127 4,600 "		200			
130 4,000 "		50			
131 4,000 "		50			
134 4,000 "		50			
135 4,000 "		75			
138 4,000 "		175			
139 4,000 "		150			
142 6,000 "		150			
143 4,000 "		50			
146 4,000 "		50			
147 4,000 "		50			
150 4,000 "		25			
151 4,000 "		25			
155 6,480 "		125			

NAMES	Tax on Polls	Value of Real Estate	Tax on Real Estate	Value of Per. Estate	Tax on Per. Estate
157 4,000 "		75			
158 4,000 "		50			
161 4,000 "		50			
162 4,000 "		50			
165 4,000 "		50			
166 4,000 "		50			
169 3,240 "		50			
170 5,288 "		75			
173 4,715 "		75			
174 4,264 "		75			
177 5,360 "		75			
178 5,200 "		75			
181 4,520 "		75			
182 4,320 "		75			
185 3,720 "		50			
186 4,300 "		50			
189 4,380 "		75			
190 8,458 "		50			
193 5,200 "		25			
194 5,200 "		25			
197 5,200 "		25			
198 5,200 "		25			
201 5,200 "		25			
205 5,300 "		100			
208 4,080 "		75			
209 6,840 "		75			
211 4,000 "		50			
214 5,244 "		75			
216 5,650 "		75			
217 3,016 "		50			
220 5,760 "		50			
221 5,400 "		50			
229 4,059 "		50			
233 5,040 "		50			
234 3,600 "		50			
235 4,280 "		50			
238 5,510 "		50			
239 4,640 "		75			
242 3,720 "		100			
243 3,164 "		100			
253 3,760 "		50			
254 4,000 "		50			
257 4,640 "		100			
258 4,720 "		100			
267 4,800 "		100			
268 4,800 "		100			
270 17,730 "		200			
271 9,761 "		100			
274 5,074 "		75			
275 3,526 "		75			
278 11,880 "		25			
279 11,600 "		25			

NAMES	Tax on Polls	Value of Real Estate	Tax on Real Estate	Value of Per. Estate	Tax on Per. Estate
280 11,360 "		25			
281 4,640 "		25			
282 3,640 "		25			
283 7,400 "		25			
284 4,316 "		25			
285 4,212 "		25			
286 4,715 "		25			
287 5,504 "		25			
288 5,487 "		25			
289 7,140 "		25			
291 4,134 "		25			
294 4,000 "		75			
295 4,000 "		75			
298 4,000 "		75			
299 4,000 "		75			
302 4,080 "		100			
303 3,808 "		150			
306 4,150 "		25			
307 4,368 "		25			
308 3,492 "		25			
309 4,000 "		25			
310 4,000 "		25			
311 4,000 "		25			
312 4,000 "		25			
313 4,000 "		25			
314 4,000 "		25			
315 4,823 "		25			
317 4,446 "		25			
318 3,150 "		25			
319 4,000 "		25			
320 4,000 "		25			
321 4,000 "		25			
322 4,000 "		25			
323 5,600 "		25			
324 4,841 "		25			
325 4,860 "		25			
326 5,040 "		25			
327 5,382 "		25			
328 4,000 "		150			
329 4,080 "		175			
330 4,100 "		175			
331 4,320 "		175			
332 4,480 "		175			
333 5,800 "		275			
334 5,070 "		50			
335 5,280 "		50			
336 4,554 "		25			
337 4,920 "		25			
338 4,520 "		25			
339 4,160 "		25			
340 4,000 "		25			
341 4,000 "		25			

NAMES	Tax on Polls	Value of Real Estate	Tax on Real Estate	Value of Per. Estate	Tax on Per. Estate
342 4,000 "		25			
343 6,360 "		25			
344 4,136 "		25			
345 6,417 "		25			
346 5,640 "		25			
347 5,720 "		25			
348 5,680 "		25			
349 3,784 "		25			
350 5,450 "		25			
351 6,486 "		25			
354 4,680 "		25			
355 7,035 "		25			
356 6,120 "		25			
357 6,800 "		25			
358 8,359 "		25			
359 16,560 "		25			
360 10,240 "		25			
361 13,635 "		25			
362 19,494 "		25			
363 5,250 "		150			
364 5,900 "		175			
365 13,160 "		250			
128 1-2 a land Fuller and Heath		5,150			
Dyson, George Newton			6 94		
12,227 ft land Webster st		375			
Dyson, Mary A Philadelphia			37 46		
2-fam'y house and shed Webster st		1,650			
10,077 ft land		375			
Edgecomb, Mary E Lynn			1 85		
lot 8 blk D sec 1 River pk 4,000 ft		100			
Edison Electric Light Co Boston				3,000	55 50
Elliott, Catherine E Boston			370		
lot 9 blk H sec 1 River pk 4,000 ft		100			
10 " " " 4,000 ft		100			
Elliott, John W Boston			333 93	5,35	9 90
house Greendale av		9,000			
stable		1,000			
house Lyon		1,500			
barn		300			
house etc Emmons		300			
17 a land		5,950			
Emerson, Henry H Chelmsford			128 11		
house Chestnut st		1,800			
stable		300			
6,340 ft land		1,275			
house 32 Dedham av		2,400			
stable		250			
21,29) ft land		900			
Ernst, Sarah O Boston			27 75		
15 a land Central av		1,500			
Evans, Samuel Boston			2 78		
lot 175 Tremont pk 4,340 ft		150			

NAMES	Tax on Polls	Value of Real Estate	Tax on Real Estate	Value of Per. Estate	Tax on Per. Estate
Evans, Stephen M Duxbury			3 24		
lot 76 Highland pk 4,000 ft		75			
77 " " 6,650 ft		100			
Farmers' and Mechanics Savings Bank Framingham			100 36		
Oakhurst—block M					
lot 1 10,800 ft		350			
2 11,340 ft		350			
3 11,820 ft		375			
4 7,000 ft		250			
5 7,000 ft		75			
7 7,000 ft		75			
9 7,000 ft		75			
10 7,000 ft		200			
11 7,000 ft		75			
12 7,000 ft		150			
13 7,000 ft		75			
14 7,000 ft		150			
15 7,000 ft		75			
16 7,000 ft		150			
17 7,000 ft		75			
18 7,000 ft		150			
19 7,000 ft		75			
20 7,000 ft		150			
21 7,000 ft		75			
22 7,000 ft		150			
23 7,000 ft		75			
25 7,000 ft		75			
26 7,000 ft		150			
27 7,000 ft		75			
28 7,000 ft		150			
29 7,000 ft		75			
30 9,520 ft		225			
31 9,520 ft		100			
32 15,000 ft		500			
33 15,000 ft		500			
34 12,000 ft		400			
Farnham, John E, heirs of Malden			6 01		
lot 55 Hahaton Field 5,171 ft		150			
88 " " 5,637 ft		175			
Fernald, George W Newton			5 55		
lot 21 Nehoiden Land Co 38,355 ft		300			
Fisher, Laura J, Trustee Tax title			4 63		
lot 5 blk A sec 1 River pk 4,000 ft		100			
17 " B " " 5,000 ft		150			
Fiske, Joseph E Wellesley			10 18		
lot 1 Bowmar 11,930 ft		100			
2 " 16,580 ft		125			
part lot 5 " 24,500 ft		150			
lot 6 " 27,140 ft		175			
Fiske, Susan W Kansas City, Mo			271 03		
brick dwelling Webster st		7,000			

NAMES	Tax on Polls	Value of Real Estate	Tax on Real Estate	Value of Per. Estate	Tax on Per. Estate
house High Rock st and stable		2,300			
outbuildings		200			
24.56 a land		5,150			
Fitzgerald, Ellen Boston			1 85		
lot 55 Nehoiden pk 4,000 ft		100			
Fletcher, Josephine L Boston			3 70		
lot 179 Fremont pk 4,999 ft		100			
180 " 4,785 ft		100			
Flight, Alexander F Boston			2 78		
lot 10 blk F sec 3 River pk 4,800 ft		150			
Flynn, John D Et al Boston			29 14		
lots 366 to 396 inclusive, Fremont pk 5 1-4 a		1,575			
Folsom, Charles E Boston			1 85		
lots 84 and 85 Nehoiden pk 8,000 ft		100			
Forbes, Frank A Brookline			2 31		
lot 22 blk F sec 1 River pk 4,160 ft		125			
Freeman, Andrew J Malden			3 24		
lot 269 Fremont pk 11,661 ft		175			
Freeman, Benjamin J Springfield			12 49		
15,768 ft land Hunnewell st		675			
Freeman, Elizabeth Philadelphia			49 03		
house Hunnewell st		1,500			
21,780 ft land		1,150			
Freeman, Benjamin J Malden			15 26		
Highland Park					
lot 3 4,040 ft		100			
5 4,766 ft		225			
6 4,380 ft		125			
70 4,000 ft		75			
73 5,152 ft		125			
74 7,020 ft		175			
Fuller, Edward G Wellesley			38 39		
23 a land Great Plain av		2,075			
Gennaro, Louisa D Boston			24 05		
Fremont Park					
lot 8 18,968 ft		300			
9 16,320 ft		350			
10 12,000 ft		200			
11 9,800 ft		150			
13 8,372 ft		125			
14 10,400 ft		175			
Gernmel, Nicholas Boston			4 63		
River Park Block F Sec 3					
lot 21 3,800 ft		100			
22 6,2 o ft		100			
23 4,680 ft		50			
Gidney, Howard D Everett			5 09		
lot 123 Fremont pk 6,600 ft		150			
124 " 5,420 ft		125			
Gillander, G H Spencer, Mass			6 48		
lot 2 blk B sec 2 River pk 16,750 ft		350			

NAMES	Tax on Polls	Value of Real Estate	Tax on Real Estate	Value of Per. Estate	Tax on Per. Estate
Glancy, Margaret E Boston			39 78		
house Greendale av		1,000			
stable etc		150			
4 a land		475			
house		400			
1 a land		125			
Gleason, Annie E Boston			2 78		
lot 34 blk F sec 3 River pk 4,800 ft		75			
35 " " " 4,800 ft		75			
Gleason, Roderick Boston			93		
lot 6 blk E sec 3 River pk 4,000 pk		50			
Goodrich, Paul and Philip Gokey Boston			9 25		
99,340 ft land Reservoir st		500			
Goodwin, John F Allston			1 39		
lot 14 blk E sec 2 River pk 4,500 ft		75			
Graham, Richard Brookline			11 10		
Fremont Park					
lot 247 5,200 ft		200			
248 4,480 ft		150			
262 4,800 ft		125			
263 4,800 ft		125			
Gray, Mary E Keene, N H			3 70		
lot 11 blk B see 2 River pk 8,216 ft		200			
Gray, Sarah Boston			57 81		
house 4 Bradford st		2,300			
stable		400			
14,000 ft land		425			
Greely, Everard H and Hamlin Hannibal E, Ellsworth, Me			32 38		
Hahaton Field					
lot 11 5,000 ft		200			
41 4,600 ft		175			
42 4,600 ft		175			
43 4,600 ft		175			
44 5,200 ft		200			
45 5,200 ft		200			
57 4,901 ft		150			
58 5,500 ft		175			
85 5,112 ft		150			
86 5270 ft		150			
Gunn, Ann So Boston			1 85		
lot 8 blk G sec 3 River pk 5,400 ft		100			
Hale, Frank J Newton			20 35		
1 3-4 a land Highland av		1,100			
Hale, Frank J and F A Flather Newton			7 40		
3 3-4 acres woodland Highland av		400			
Hale, Frank J and Rodman P Snelling Newton			113 78		
68 1-4 a land Greendale av		6,150			
Hall, George F Boston			2 31		
1-4 a land Grove st		125			

NAMES	Tax on Polls	Value of Real Estate	Tax on Real Estate	Value of Per. Estate	Tax on Per. Estate
Halliday, David Milton			12 95		
Ringer Land					
lot 81 3,600 ft		150			
82 3,439 ft		150			
83 3,277 ft		150			
84 3,116 ft		125			
85 2,955 ft		125			
Hanlon, James Boston			8 33		
River Park Block C Sec 2					
lot 10 4,000 ft		75			
11 3,960 ft					
Block F Sec 3					
lot 27 6,700		75			
28 6,400		75			
29 6,100		75			
30 5,800		75			
Harding, Hiawatha B and Walter B Chaffin		75	33 30		
29.94 a woodland Marked Tree Rd		1,800			
Harrigan, Annie M Boston			2 78		
lot 75 Nehoiden pk 4,500 ft		150			
Harris, Walter C Salem			105 45		
Oakhurst—Block B					
lot 3 11,480 ft		500			
4 11,276 ft		475			
5 7,800 ft		275			
6, 7, 8 and parts of 9, 11 and 12 27,000 ft		950			
Block E					
lot 1 13,500 ft		275			
2 13,500 ft		275			
3 12,615 ft		275			
4 12,942 ft		125			
5 10,428 ft		100			
6 12,030 ft		125			
7 9,750 ft		100			
8 11,116 ft		125			
9 22,913 ft		125			
10 13,635 ft		150			
11 13,230 ft		150			
Block F					
lot 1 11,256 ft		225			
2 12,070 ft		250			
3 14,800 ft		150			
4 15,128 ft		150			
5 14,865 ft		150			
6 18,342 ft		200			
7 14,823 ft		150			
8 13,450 ft		150			
9 11,924 ft		125			
10 12,461 ft		125			
Hartwell, Lucy A Boston			22 20		

NAMES	Tax on Polls	Value of Real Estate	Tax on Real Estate	Value of Per. Estate	Tax on Per. Estate
1 a land Rosemary st		1,200			
Hartwell, Stedman, heirs of So Natick			93		
2 a pine swamp		50			
Hastings, Aaron, heirs of Wellesley			93		
1 a Roshmary meadow		50			
Hastings, Emeline N Boston			9 71		
Hahaton Field					
lot 2 5,000 ft		200			
56 5,701 ft		175			
81 5,110 ft		150			
Hastings, John S Wellesley Hills			185		
2 a Rosemary meadow		100			
Hastings, Lillian Boston			11 10		
Hahaton Field					
lot 1 5,000 ft		200			
93 4,928 ft		200			
94 4,938 ft		200			
Hastings, Ruth P Boston			9 71		
Hahaton Field					
lot 87 5,434 ft		175			
91 4,715 ft		175			
92 4,916 ft		175			
Hathaway, Clarence H Chicago, Ill			1 85		
1750 ft land Walnut st		100			
Hauser, Helene, exempt Everett					
River Park, Block D Sec 2					
lot 7 4,000 ft		50			
8 4,000 ft		50			
9 4,000 ft		50			
10 4,000 ft		50			
Block A Sec 3					
lot 2 4,000		50			
3 4,000		50			
4 4,000		50			
Hayes, Sarah J Boston			13 88		
Fremont Park					
lot 119 8,200 ft		175			
120 8,200 ft		175			
121 7,400 ft		150			
122 7,400 ft		150			
156 4,000 ft		100			
Heath, Ellen A Stoughton			3 70		
River Park Block H Sec 1					
lot 11 4,000 ft		100			
12 4,000 ft		100			
Hersey, Charles G Boston			1 85		
lot 2 blk 4 sec 1 River pk 4000 ft		100			
Hersey, Henry H Boston			7 40		
River Park, Block B Sec 1					
lot 18 5,000 ft		150			
19 5,000 ft		150			
lot 3 blk H 4,000 ft		100			

NAMES	Tax on Polls	Value of Real Estate	Tax on Real Estate	Value of Per. Estate	Tax on Per. Estate
Heylen, Frank Cambridge			5 55		
lot 5 blk B sec 2 River pk 18,750 ft		300			
Hickey, Edward J Sen. Malden			9 71		
7 a land Reservoir st		525			
Higgins, William W Taunton			3 24		
River Park					
lot 1 blk H sec 1 4,500 ft		125			
lot 4 blk E sec 3 3,240 ft		50			
Hilton, Edward A, Trustee Boston			93		
lot 5, blk E sec 3 River pk 3,800 ft		50			
Hines, Daniel J Boston			7 40		
lot 98 Highland pk 4,350 ft		100			
" 100 " 4,000 ft		100			
" 103 " 4,000 ft		100			
" 104 " 4,000 ft		100			
Hobart, Willis C W Cornville, Me			71 23		
35 a land Greendale av		3,850			
Hoffman, German T Somerville			15 73		
blk T Oakhurst 10,884 ft		850			
Hogner, Adrienne Boston			7 86		
pk lot 31 Tremont pk 5,060 ft		100			
" 32 " 8,120 ft		175			
" 33 " 7,320 ft		150			
Hollis, George W Brighton			3 70		
4 a Rosemary Meadow		200			
Holmes, Joseph W Newton			82 79		
lot 27 Parker Mellen st 10,857 ft		400			
" 28 " " 10,857 ft		425			
house		1,700			
lot 29 " " 10,857 ft		425			
house		1,000			
lot 30 " " 10,870 ft		525			
Holt, George Deleven, Wis			34 23		
house, Pleasant st		1,200			
22,000 ft land		650			
Hooper, Ann Cambridge			1 85		
lot 92 Nehoiden pk 4,500 ft		50			
" 93 " 4,500 ft		50			
Horton, Emma L Los Angeles, Cal			49 95		
house, Charles River st		1,700			
stable and shed		300			
2 3-4 a land		700			
Horton, John F Los Angeles, Cal			5 55		
6 a land Charles River st		300			
Howatt, Elizabeth J Winthrop			1 39		
lot 61 Nehoiden pk 3300 ft		75			
Hoyt, Hosea C Newton			45 79		
house, Central av		1,800			
1-2 a land		675			
Hubley, Juliet, Winthrop			6 48		
lot 25 Highland pk 4,000 ft		175			
" 28 " 4,100 ft		175			

NAMES	Tax on Polls	Value of Real Estate	Tax on Real Estate	Value of Per. Estate	Tax on Per. Estate
Hudson, Samuel H Boston			126 73		
8 2-3 a land Highland av		2,600			
Fremont Park					
lot 26 10,220 ft		75			
" 27 9,980 ft		75			
" 46 4,635 ft		50			
" 47 4,638 ft		50			
" 51 6,279 ft		75			
" 52 6,604 ft		75			
" 55 4,200 ft		50			
" 56 4,516 ft		50			
" 59 4,612 ft		75			
" 60 5,002 ft		75			
" 63 4,800 ft		75			
" 67 4,000 ft		150			
" 68 4,000 ft		150			
" 69 4,000 ft		150			
" 71 7,340 ft		125			
" 72 7,452 ft		100			
" 75 5,392 ft		75			
" 76 5,272 ft		75			
" 107 4,000 ft		150			
" 128 4,375 ft		125			
" 129 4,100 ft		100			
" 132 4,000 ft		50			
" 133 4,000 ft		50			
" 136 4,000 ft		125			
" 137 4,000 ft		125			
" 140 4,000 ft		150			
" 144 4,000 ft		75			
" 145 4,000 ft		75			
" 148 4,000 ft		50			
" 149 4,000 ft		25			
" 154 4,000 ft		25			
" 159 4,000 ft		50			
" 160 4,000 ft		50			
" 163 4,000 ft		50			
" 164 4,000 ft		50			
" 167 4,000 ft		50			
" 168 4,000 ft		50			
" 171 3,880 ft		75			
" 172 3,960 ft		75			
" 176 5,630 ft		75			
" 187 4,350 ft		50			
" 188 4,022 ft		50			
" 191 5,200 ft		50			
" 192 5,200 ft		50			
" 195 5,200 ft		25			
" 206 4,000 "		75			
" 207 4,000 "		75			
" 210 6,820 "		75			
" 215 3,375 "		75			

NAMES	Tax on Polls	Value of Real Estate	Tax on Real Estate	Value of Per. Estate	Tax on Per. Estate
" 276 5,620 "		75			
" 296 4,000 "		75			
" 297 4,000 "		75			
" 300 3,564 "		100			
" 301 3,950 "		100			
" 305 4,662 "		100			
Hughes, Patrick Boston			49 03		
house, Cross st		1,200			
stable etc		300			
14,575 ft land		450			
23,660 ft land		700			
Hugleman, John Cambridge			8 33		
lot 13 blk H Oakhurst 10,200 ft		450			
Hunt, Marietta Boston			5 55		
17 a woodland High Rock		300			
Hunt, Sarah Boston			2 31		
lot 2 blk E sec 2 River pk 4,326 ft		125			
Hunter, James Boston			9 71		
lot 272 Fremont pk 8,200 ft		175			
273 7,320 "		150			
292 4,000 "		100			
293 4,000 "		100			
Hussey, Fred A Boston			4 63		
lot 14 blk F sec 3 River pk 7838 ft		250			
Hussey, James S Boston			2 78		
lot 13 blk F sec 3 River pk 4800 ft		150			
Jameson' Georgianna Boston			11 56		
61,000 ft land Rosemary Hill st		625			
Johnson, Edward S Chelsea			2 78		
lot 5 block F sec 3 River pk 4800 ft		150			
Johnson, Samuel, heirs of and Johnson Lorenzo, heirs of			33 76		
house Hunnewell st		900			
14,840 ft land		600			
shop		250			
6940 ft land		75			
Jones, Albert J Newtonville			80 94		
store and dwelling and outbuildings Highland av		1,000			
laundry and dwelling		1,300			
12,000 ft land		1,325			
lot 19 Avery Hillside av 23,368 ft		750			
Jones, Mary A, heirs of Newtonville			40 70		
house Highland av		800			
23,370 ft land		1,400			
Jordan, Annie W expt					
lot 1 blk D sec 1 River pk 5,300 ft		150			
2 4,000 ft		125			
Kellie, George B and Benjamin R Gillette			1 85		
lot 29 Fremont pk 9,600 ft		100			
Kendall, William H Boston			1 85		

NAMES	Tax on Polls	Value of Real Estate	Tax on Real Estate	Value of Per. Estate	Tax on Per. Estate
lot 80 Fremont pk 4,972 ft		100			
Kennedy, Robert Dedham			11 56	530	9 81
barn Great Plain av		425			
1 a land		200			
Kenrick, John S Orleans Mass			47 18		
Highland Park					
lot 7 3,825 ft		75			
8 3,548 "		150			
9 3,770 "		150			
10 3,825 "		100			
11 3,825 "		100			
13 3,550 "		150			
14 3,825 "		75			
15 4,250 "		100			
16 3,840 "		150			
17 3,720 "		150			
18 4,250 "		100			
19 4,250 "		100			
20 3,700 "		150			
21 3,800 "		150			
22 4,250 "		100			
23 4,250 "		100			
24 3,900 "		175			
26 4,250 "		100			
27 4,250 "		100			
30 3,825 "		75			
31 3,825 "		75			
32 5,440 "		125			
Kilmain, George Wellesley			6 94		
4 1-2 a land Brookside rd		375			
Kingsbury, Charles E W Roxbury			37 46		
lot 71 Oakland Heights 10,942 ft		375			
72 10,917 "		375			
2 "Spence" 14,895 "		625			
3 15,030 "		950			
Kingsbury, Dexter, heirs of Wellesley			4 16		
6 a woodland Ridge Hill		225			
Kingsbury, Fred H Wellesley			10 18		
lots 2 and 3 "Starbuck" 27575 ft		550			
Kirk, Frank W Boston			13 88		
part lots 9, 10, 11, and 12 blk B					
Oakhurst 19,950 ft		750			
Kneeland, Martin D Boston			13 41		
Nehoiden Park					
lot 23 12,000 ft		375			
119 5,500 "		50			
120 4,800 "		50			
121 4,000 "		50			
122 4,000 "		50			
123 4,000 "		50			
124 4,000 "		50			
125 4,000 "		50			

NAMES	Tax on Polls	Value of Real Estate	Tax on Real Estate	Value of Per. Estate	Tax on Per. Estate
Knudson, Christen Boston			2 31		
lot 261 Fremont pk 4800 ft		125			
Lambert, George H Kensington Conn			2 78		
lot 5 blk G sec 1 River pk 3,907 ft		75			
6 3244 ft		75			
Lane, Wilbur F Boston			185		
lot 11 blk A sec 2 River pk 4,000 ft		100			
Larkin, Peter A			2 31		
lot 13 blk D sec 1 River pk 5000 ft		125			
Layte, Inkerman			53 65		
house Chestnut st		1,400			
120,790 ft land		1,500			
Lentell, Chas B Newton			74 00		
house Forest st		1,250			
barn etc		650			
50,366 ft land		750			
7 a tillage		700			
11 a pasture and woodland		650			
Levering, William Boston			126 26		
house Central av		900			
barn and poultry houses		1,375			
10 a land		2,100			
24 1-2 a pasture		2,450			
Levine, Henry M Boston			11 10		
Highland Park					
lot 33 3,870 ft		150			
44 4,500 "		100			
63 4,000 "		100			
66 4,000 "		100			
99 3,610 "		150			
Lilly, Channing Boston			4 63		
19,344 ft land Cedar place		250			
Linehan, Charles E Cambridge			3 70		
3-4 a land Wellesley av		200			
Locke, Elizabeth W, heirs of, Waltham			41 16		
house Nehoiden st		1,000			
house rear		700			
1 1-4 a land		400			
house Rosemary st		25			
2-5 a land		100			
Lorensten, John P Boston			93		
lot 4 blk B sec 3 River pk 4,000 ft		50			
Lovell, Benjamin L heirs of Weymouth			1 85		
lot 14 blk D sec 1 River pk 4,000 ft		100			
Lucas, John Boston			1 39		
lots 7&8 blkC sec 3 River pk 7,200ft		75			
Luce, Rebecca, mtge in poss			87 41		
house Grant st		2,700			
stable		600			
30,000 ft land		1,425			
Lynch, Mary A Dedham			33 76		
house Mellen st		1,500			

NAMES	Tax on Polls	Value of Real Estate	Tax on Real Estate	Value of Per. Estate	Tax on Per. Estate
8000 ft land		325			
Lyon, Edward Wellesley			1 85		
2 a Rosemary meadow		100			
Lyons, John F So Boston			3 70		
lot 237 Eremont pk 5000 ft		100			
lot 10 blk D sec 3 River pk 6716 ft		100			
MacDonald, Samuel Boston			12 03		
lot 35 Fremont pk 6,048 ft		150			
36 4,447 "		200			
37 3,705 "		125			
93 4,000 "		175			
Mace, Susie Boston			3 70		
lot 66 "Mace" 9600 ft		200			
Macfarlane, Henry, trustee heirs of Allston			9 25		
lots 6 and 7 Fremont pk 24,000 ft		500			
Mackey, Lawrence J N Seattle Wash			1 85		
lot 86 Fremont pk 4,600 ft		100			
Madden, Daniel Boston			148 00		
house Central av		850			
barn shed etc		650			
36 a 1 qr 42 rds land		3,100			
42 1-2 a land Hunnewell st		3,400			
Maguire, Annie Boston			1 85		
lot 48 Home pk 6175 ft		100			
Mahan, Thomas Brookline			1 39		
lot 9 blk G sec 3 River pk 5900 ft		75			
Mahoney, Patrick Boston			6 48		
lot 245 Fremont pk 5,226 ft		175			
246 5,075 "		175			
Mallet, Mary Newtonville			58 74		
house Central av		1,200			
stable		400			
1 1-4 a land		1,575			
Manley, Joanna Brookline			12 03		
lot 1 Fremont pk 6,500 ft		325			
2 6,500 "		325			
Marcy, Elizabeth Newton Upper Falls			87 88		
house double Hillside av		4,000			
15,000 ft land		750			
Marr, Sarah J Boston			3 70		
lot 2 blk E sec 3 River pk 4,000 ft		50			
6 F 2 4,800 ft		150			
Martis, George B, heirs of Boston			18 96		
lot 4 blk H sec 1 River pk 4,000 ft		100			
10 A 2 4,000 ft		100			
7 B 17,400 ft		275			
lot 42 Fremont pk 4,420 ft		100			
43 4,420 "		100			
105 6,480 "		175			
106 6,480 "		175			
Mayberry, Cyrus C Boston			2 31		

NAMES	Tax on Polls	Value of Real Estate	Tax on Real Estate	Value of Per. Estate	Tax on Per. Estate
lot 42 Highland pk 5,320 ft		125			
Maynard, Rose W Somerville			3 24		
lot 103 Fremont pk 5,528 ft		175			
Mayo, Lawrence Ex will					
Ellen E Mayo West Newton			31 91		
Oakhurst					
lot 9 blk L 4,570 ft		300			
1 B 15,128 "		675			
14 9,108 "		250			
15 9,108 "		250			
16 0,108 "		250			
McEvoy, Thomas and William E					
Cassidy Somerville			4 63		
Nehoiden Park					
lot 112 4,500 ft		50			
" 113 4,500 "		50			
" 157 4,500 "		50			
" 158 4,000 "		25			
" 159 4,000 "		25			
" 160 4,000 "		25			
" 161 4:000 "		25			
McCann, James Boston			3 70		
lot 255 Fremont park 4,300 ft		100			
256 4,500 "		100			
McCarthy, Owen Newton			89 73		
house Nehoiden st		2,200			
barn, shed and boiler house		1,050			
14 a land		1,600			
McCraith, Arthur E Somerville			1 85		
lot 1 blk G sec 1 River pk 4050 ft		400			
McCraith, James B Somerville			1 85		
lot 352 Fremont pk 4,750 ft		100			
McCullough, Thomas Brookline			47 78		
house, double, Central av		1,500			
house		350			
stable		50			
3 41.100 a land		650			
McDonald, Martin F Boston			1 39		
lot 14 blk D sec 3 River pk 3,648 ft		75			
McEvoy, Joseph W Merrimack N H			8 33		
lot 15 blk G sec 3 River pk 15,000 ft		450			
McGorrill, Myles G Boston			1 39		
lot 2 blk D sec 2 River pk 4,000 ft		75			
McGrath, Henry			1 39		
lot 31 blk F sec 3 River pk 5,500 ft		75			
McIntosh, William C					
Newton Upper Falls			24 05		
house off Great Plain av		350			
8 a land		450			
24 1-2 a meadow		500			
McKay, Thomas Boston			39 78		
house Great Plain av		1,700			

NAMES	Tax on Polls	Value of Real Estate	Tax on Real Estate	Value of Per. Estate	Tax on Per. Estate
15,360 ft land		450			
McLeod, Daniel Boston			1 85		
lot 21 blk E sec 1 River pk 4,000 ft		100			
McLeod, Jennie W and Elizabeth Sullivan Brookline			1 39		
lot 10 blk F sec 1 River pk 3,600 ft		75			
McLeod, Kate Melrose			11 10		
lot 7 Hahaton Field 5,000 ft		200			
8 5,200 "		200			
46 5,200 "		200			
McNulty, William Boston			1 85		
lot 15 blk F sec 1 River pk 4,000 ft		100			
Meade, George H Malden			1 85		
lot 13 blk G sec 1 River pk 4,000 ft		100			
Merrill, George E Boston			93		
lot 8 blk G sec 1 River pk 3,600 ft		50			
Messer, Alice M Boston			93		
lot 9 blk C sec 2 River pk 4,000 ft		50			
Metcalf, William Boston			25 44		
house Greendale ave		500			
stable		200			
2 a land		325			
4 1-2 a land Kenrick st		350			
Miller, George D and James H Hatch Wellesley			18 50		
ice house Rosemary st		800			
6,500 ft land		200			
Miller, Louis R Malden			5 55		
lot 1 blk F sec 3 River pk 9,000 ft		200			
6 G 4,800 ft		100			
Mitchell, Bessie R Boston			4 16		
lot 251 Eremont pk 7,600 ft		225			
Mixter, J W Plymouth			8 33		
lot 18 Nehoiden Land Co 15,000 ft		450			
Montague, Patrick Dedham			15 26		
house, etc, Webster st		550			
1 a land		275			
Morse, John T Jr Boston			960 61	1,545	28 58
house South st		2,800			
stable etc		1,600			
auto house, etc		2,200			
elec light and water plant		1,600			
lodge		3,800			
poultry house		2,200			
pigeon house, etc		1,200			
house for swine		450			
house "Orlinski"		1,400			
7.43 a land		18,575			
house Foss		4,500			
12 a land		2,525			
house Chestnut st		1,500			
12,400 ft land		375			

NAMES	Tax on Polls	Value of Real Estate	Tax on Real Estate	Value of Per. Estate	Tax on Per. Estate
house South st Sutton		2,200			
37 399.1000 a land		5,000			
Morse, John Torrey 3d Bourne			127 19		
114.5 a land Cdarles River st		6,875			
Mullen, Rosanna F Dedham			72 15		
house Warren st		3,000			
16,303 ft land		900			
Muller, Emma M J			1 39		
lot 61 Highland pk 4,000 ft		75			
Muller, Robert G O			2 31		
lot 12 blk D sec 1 River pk 6,500 ft		125			
Murdock, Francis and Morley Herbert S trustees under will of William Morton			25 90		
house Mills rd		1,200			
5,000 ft land		200			
Murphy, Alice F and Henderson, Carrie A Boston Nehoiden Park			10 18		
lot 178 4,000 ft		25			
179 4,000 "		25			
185 3,000 "		25			
186 3,500 "		25			
187 4,000 "		25			
188 4, 00 "		25			
189 4,500 "		25			
190 4,000 "		25			
192 4,500 "		25			
193 4,500 "		25			
194 4,500 "		25			
195 4,500 "		25			
197 3,750 "		25			
198 4,500 "		25			
199 5,500 "		25			
200 5,000 "		25			
201 4,000 "		25			
202 4,000 "		25			
203 4,500 "		25			
204 3,600 "		25			
205 5,000 "		25			
206 4,500 "		25			
Murphy, Lewis E Newton Centre				670	12 40
Murphy, Mary E Newton Centre			103 60		
house Central av		2,000			
barn etc		850			
5 1-2 a land		1,150			
12 1-4 a land Henderson		1,600			
Myers, James Boston			2 78		
lot 16 blk E sec 2 River pk 4,000 ft		75			
14 3 4,600 ft		75			
Newell, Augustus W Bradford Pa			254 84		
house Nehoiden st		1,000			

NAMES	Tax on Polls	Value of Real Estate	Tax on Real Estate	Value of Per. Estate	Tax on Per. Estate
barn etc		1,000			
house off Garden st		800			
21 a land		3,575			
house Newell st		1,200			
9 a land		2,125			
3 a woodland Rosemary st		325			
17 a land Great Plain av		3,750			
Newell, Ernest D Waltham			9 71		
9 a woodland Brookside rd		525			
New England Railroad Co					
N Y N H and H R R Lessees			209 98		
pump house and tank		750			
turn table		300			
part of station		500			
41,760 ft land		8,350			
1 a land Fisher st		650			
48,400 ft land Pierce		250			
1-4 a land		50			
5 a woodland Gay		500			
Newton and Boston Street Railway Co			75 39		
car barn Highland av		3,500			
10,560 ft land		575			
Nickerson, S Gertrude Boston			93		
lot 6 blk C sec 3 River pk 54,000 ft		50			
Nielson, Andrew L Boston			1 85		
lot 260 Fremont pk 4,000 ft		100			
Noble, John Boston			1 85		
lot 62 Nehoiden pk 4,600 ft		50			
63 4,000 "		50			
Noell, Luella V Brooklyn N Y			3 70		
lot 37 Nehoiden pk 5,500 ft		100			
38 5,200 "		100			
O'Connell, Daniel F Boston			9 25		
lot 6 blk B sec 1 River pk 5,000 ft		300			
15 and 16 10,000 ft		200			
O'Connor, James F Boston			1 39		
lot 316 Fremont pk 3,312 ft		75			
Old Colony Railroad Co			170 20		
4 a land Great Plain av		9,200			
Old Colony Street Railway Co			30 06		
92,553 ft land Great Plain av		1,625			
Orlinski, Joseph Newton			102 21		
house Great Plain av		1,300			
18 3-4 a land		4,225			
Otis, James, heirs of Boston			10 64		
7 2-3 a woodland		325			
6 a woodland		250			
Ott, Frank Boston			11 10		
11 a land Central av		600			
Page, Frederick H Melrose			40 24		
house Webster st		1,500			
15,830 ft land		250			

NAMES	Tax on Polls	Value of Real Estate	Tax on Real Estate	Value of Per. Estate	Tax on Per. Estate
lot 3 Sutton Land					
15,069 ft		225			
5 20,160		200			
Parker, Lillian M			55 04		
house Marked Tree rd		2,500			
outbuildings		75			
12942 ft land		400			
Parks, Martha E Boston			9 25		
9 a woodland Forest 3t		500			
Parry, Richard H and George A Cambridge			62 90		
Oakland Heights					
lot 41 12,486 ft		550			
63 16,304 "		575			
64 10,500 "		375			
65 10,500 "		325			
66 14,745 "		675			
67 13,139 "		450			
68 13,693 "		450			
Parry, William A, heirs of Cambridge			9 25		
lot 42 Oakland Heights 11,367 ft		500			
Patch, Eliza A Boston			6 94		
lot 26 Bowen 17,794 ft		375			
Peach, Nathaniel			14 80		
lot 78 Higbland Park 4,650 ft		100			
79 4,750 "		100			
80 4,750 "		100			
81 5,630 "		100			
83 4,800 "		100			
84 4,800 "		100			
85 4,800 "		100			
86 4,800 "		100			
Pearce, Richard M J Albany N Y			2 31		
lot 95 Nehoiden pk 4,500 ft		125			
Pellegrino, Santo Boston			5 09		
lot 6 blk E sec 2 River pk 5,096 ft		100			
13 4,250 ft		75			
18 4,000 tf		100			
Pelsoczy, Charles Boston			2 78		
lot 224 Fremont pk 6,118 ft		75			
225 6,118 "		75			
Perry, Walter E Malden			18 50		
River Park					
lot 12 Block B Sec 1 5,000 ft		150			
13 5,000 "		150			
15 D 4,000 "		100			
16 4,000 "		100			
17 4,000 "		100			
18 4,000 "		100			
19 4,000 "		100			
20 4,000 "		100			
21 4,000 "		100			

NAMES	Tax on Polls	Value of Real Estate	Tax on Real Estate	Value of Per. Estate	Tax on Per. Estate
Pettee, Otis T Newton Upper Falls			18 50		
lot 1 Blk A Oakhurst 14,611 ft		300			
2 12,762 "		200			
3 10,338 "		175			
4 11,610 "		175			
5 14,160 "		150			
Phipps, Joseph B Boston			3 70		
lot 18 Hahaton Field 5,426 ft		200			
Pierce, Charles E and Parry John E, heirs of Cambridge			3 24		
lot 15 Hahaton Field 4,321 ft		175			
Plummer, Emery G			5 55		
lot 12 Nehoiden Park 7,500 ft		300			
Poggi, Victoria A Winthrop			8 33		
7-8 a woodland Fisher st		450			
Pope, Enoch L Newton Centre			336 24		
4 family house Pickering st		4,000			
10,890 ft land		550			
29,160 ft land "Burkett"		2,925			
23,595 ft land "MacRedding"		2,125			
29,630 ft land w side Highland av		1,325			
8 1-4 a land Webster st		1,575			
10 a land I M K		700			
34 a land W A K		2,050			
10 1-5 a land Great Plain av "Bowers"		2,350			
16,170 ft land Great Plain av		575			
Port, John A Brooklyn N Y			5 09		
lot 11 blk G sec 3 River pk 13,000 ft		275			
Porter, Sarah Wellesley			5 09		
1 a land Hunnewell st		275			
Prang, Mary D Boston			12 03		
lot 1 blk C Oakhurst 15,000 ft		650			
Prescott, Georgia A Boston			1 85		
lot 56 Nehoiden pk 5,000 ft		100			
Price, Esther Malden			38 85		
house Pickering st		1,600			
11,052 ft land		500			
Proctor, Edward W, heirs of Boston			1 85		
2 a Rosemary meadow		100			
Provan, Robert Brookline			3 70		
lot 4 "Ringer" 3,333 ft		200			
Quinlan, Michael W Brookline			100 83		
house Great Plain av		2,200			
stable		525			
20 1-6 a land		2,525			
10 a pine swamp		200			
Quinn, Terence E Cambridge			8 79		
house Hardy st unfinished		300			
2 a land		175			
Reading Co operative Bank Nehoiden Park			4 63		

NAMES	Tax on Polls	Value of Real Estate	Tax on Real Estate	Value of Per. Estate	Tax on Per. Estate
lot 60 4,000 ft		50			
69 4,000 "		50			
140 3,600 "		25			
166 4,000 "		25			
167 4,000 "		25			
168 4,000 "		25			
169 4,000 "		25			
207 3,600 "		25			
Reardon, Edward Boston			1 39		
lot 4 blk C sec 2 Kiver pk 4,000 ft		75			
Reed, Edgar F Dorchester			20 35		
2 a land Great Plain av		1,100			
Reed, Margaret C Boston			1 85		
lot 2 blk F sec 1 River pk 4,000 ft		100			
Reed, William T Lynn			1 85		
lot 78 Fremont pk 4,837 ft		100			
Reid, Marion I Brookline			20 81		
house Ryan's Hill		500			
outbuildings		100			
13 a land		525			
Rice, Charles, heirs of			6 48		
7 a woodland		350			
Richards, Henry N Trustee Boston			21 28		
house 41 Nehoiden st		900			
1-2 a land		250			
Richter, Valentine			8 33		
lot 1 blk C sec 1 River pk 4,000 ft		150			
2 4,000 ft		150			
3 4,000 ft		150			
Ringer, Susan K Allston			3 70		
lot 3 "Ringer" 3,333 ft		200			
Robinett, Robert S Boston			4 63		
lot 13 bik F sec 1 River pk 3,600 ft		125			
14 3,600 ft		125			
Rodgers, Joseph P E Boston			1 85		
lot 14 blk D sec 2 River pk 4900 ft		100			
Rogers, Frank C Boston			33 30		
house Great Plain av unfinished		1,200			
15,000 ft land		600			
Rogers, Harlow H Brookline			20 81		
lot 1 blk A sec 2 River pk 4,000 ft		100			
18 D 3 3,500 ft		75			
13 G 9,094 ft		175			
lot 75 Highland pk 4,000 ft		100			
87 5,460 ft		100			
95 3,180 ft		75			
101 6,780 ft		75			
107 4,000 ft		75			
lot 23 Prcspect Hill 9,576 ft		200			
part lot 24 Prospect Hill 1,750 ft		25			
lot 38 Fremont pk 4,225 ft		125			
Rogers, Harlow H					

NAMES	Tax on Polls	Value of Real Estate	Tax on Real Estate	Value of Per. Estate	Tax on Per. Estate
TAX TITLES					
Former Owners					
Dean, Sarah A			3 70		
lot 4 Highland pk 4,119 ft		200			
Gafford, William H			1 39		
lot 82 Highland Park 6,480 ft		75			
Harvey, C M			16 65		
lot 49 Highland Park 3,840 ft		100			
50 4,000 "		100			
51 4,000 "		100			
52 4,000 "		100			
53 4,000 "		100			
54 4,000 "		100			
55 4,000 "		100			
56 4,000 "		100			
58 4,000 "		100			
Johnansen, Charles			6 94		
lot 264 Tremont pk 4,800 ft		125			
265 4,800 "		125			
266 4,800 "		125			
Lacy, James W			93		
lot 13 blk D sec 3 River pk 3,600 ft		50			
Olson, Oly			2 78		
lot 241 Fremont Park 4,600 ft		150			
Prescott, Frank			12 95		
lot 43 Highland Park 5,096 ft		100			
45 4,350 "		100			
46 4,060 "		100			
47 4,090 "		100			
48 4,625 "		100			
57 4,090 "		100			
60 4,000 "		100			
Romney, Susan R Boston			34 23		
TAX TITLE					
est W Welsh tax title former owner					
Low, Francis J					
house Hunnewell st		1,200			
stable		200			
8000 ft land		450			
Rowe, Alice R Newton			7 40		
lot 15 and part of 16 Nehoiden pk 12,750 ft		400			
Ruffl, Josephine Exempt					
lot 4 blk B sec 1 River pk 5,000 ft		200			
Ryan, John E Boston			46		
lot 23 blk D sec 2 River pk 4000 ft		25			
Ryder, Esther E Boston			5 55		
lot 5 Blk C Sec 2 River pk 4,000 ft		100			
6 4,000 ft		100			
7 4,000 ft		100			
Ryle, Arthur E Paterson N J			61 98		

NAMES	Tax on Polls	Value of Real Estate	Tax on Real Estate	Value of Per. Estate	Tax on Per. Estate
house Central av		1,500			
1 a land		1,850			
Saco and Pettee Machine Shops			222 00		
house double Highland av		1,500			
house double Highland av		1,500			
"		1,000			
"		1,000			
"		1,000			
"		1,000			
"		1,000			
"		1,000			
13[illegible],000 ft land		3,000			
Saville, George G Quincy			30 06		
Hahaton Field					
lot 12 5,000 ft		200			
13 5,000 "		200			
14 5,000 "		200			
17 10,084 "		325			
25 6,584 "		225			
26 5,000 "		175			
95 1a		300			
Scheydecker, Sophia Boston			26 83		
house Great Plain av		500			
stable etc		550			
3-4 a land		400			
Schofield, Chandler P Boston			1 85		
lot 8 blk B sec 3 River pk 4,000 ft		50			
9 4,000 ft		50			
Schonberg, Ernest			23 13		
house etc Kearney rd		850			
12,876 ft land		400			
Scott, Augustus E Lexington			5 55		
lot 96 Highland pk 3,100 ft		75			
97 3,220 "		75			
105 4,000 "		75			
106 4,000 "		75			
Scotton, Amos Ipswich			33 76		
house Hunnewell st		1,300			
2 1-3 a land		525			
Seabury, Nels Boston			8 33		
lot 94 Fremont pk 4,370 ft		150			
95 4,500 "		150			
96 4,732 "		150			
Seldner, Laura Brookline			16 65		
lot 23 Bowen 16,380 ft		325			
25 16,626 "		350			
lot 7 Prospect Hill 9,225 ft		225			
Shaw, Isabella Wellesley			103 60		
Blocks V IX and part VII Alden and pope Land					
62.07		5,600			
Sheridan, James B Wellesley			1 85		

NAMES	Tax on Polls	Value of Real Estate	Tax on Real Estate	Value of Per. Estate	Tax on Per. Estate
2 a Rosemary meadow		100			
Smith, Catherine T Boston			46		
lot 110 Nehoiden pk 4,000 ft		25			
Smith, Charles, heirs of Wellesley			93		
1 a Rosemary meadow		50			
Smith, David L Dedham			18 50		
4 1-2 a land Webster st		800			
1 7-8 a land High Rock		200			
Smith, Eliza D, heirs of Boston			234 03		
18 1-5 a land Charles River st		3,175			
28 a pasture and woodland		1,400			
24 a land Draper		3,850			
7 1-2 a land Dug Hill		300			
15 a land Henley		900			
8 1-2 a land Battelle		1,275			
10 a land Mills		600			
19 a land Morse		1,150			
Smith, Lizzie F Cambridge			231		
lot 290 Fremont Park 5,130 ft		125			
Smith, Lizzie J			1 85		
lot 244 Fremont Park 5,360 ft		100			
Smith, Robert Boston			65 21		
house South st		1,500			
stable		450			
house Charles River st		600			
stable		100			
2 1-4 a land		525			
2 a land Charles River st		350			
Smith, Robert F			6 48		
5 a woodland High Rock		350			
Spear, George A W Roxbury			68 45		
barn Great Plain av		400			
18 1-4 a land		3,300			
Stata, Edwin Coria Newton			6 01		
8,300 ft land Central av		325			
Stephenson, Alice Winthrop			16 19		
lot 7 Bowen 16,040 ft		325			
lot 8 26,966		550			
Stephenson, Mary A Boston			1 78		
lot 53 Nehoiden Park 4,000 ft		75			
54 4,000 "		75			
Stinson, Alvah L Hyde Park			46		
lot 170 Nehoiden Park 4,000 ft		25			
Stone, George F Newton			40 70		
house double Chestnut st		1,600			
20,000 ft land		600			
Stubbs, David B Boston			5 55		
lot 8 blk B sec 1 River pk 5,000 ft		200			
12 A 2 4.000 ft		100			
Suburban Realty Co Portland Me			5 55		
lot 67 Highland pk 4,000 ft		100			
68 4,000 "		100			

NAMES	Tax on Polls	Value of Real Estate	Tax on Real Estate	Value of Per. Estate	Tax on Per. Estate
69 4,000 "		100			
Sullivan, Emily E Boston			93		
lot 50 Fremont pk 4,771 ft		50			
Sullivan, Mary E Boston			1 85		
lot 128 Nehoiden pk 4,000 ft		50			
129 4,000 "		50			
Sullivan, Michael Boston			3 70		
lot 8 blk H sec 3 River Pk 9,000 ft		200			
Sullivan, Michael H Cambridge			2 31		
lot 222 Fremont pk 5,000 ft		50			
223 6,750 "		75			
Sutton, Samuel F Yonkers N Y			48 56		
house Webster st		700			
barn and shop		125			
3 1-3 a land		750			
Sutton Land					
lot 8 15,540 ft		150			
10 17,980 "		100			
14 9,343 "		75			
15 19,700 "		75			
18 5,006 "		25			
20 16,331 "		50			
22 17,081 "		125			
24 18,525 "		50			
26 19,000 "		50			
28 19,000 "		50			
A 77,969 "		150			
B 54,625 "		150			
Swensen, Carl G			6 01		
lot 1 blk B sec 2 River pk 16,000 ft		325			
Swenson, Neils Medford			9 25		
lots 4 5 and 6 Ringer 21,329 ft		500			
Tarpey, Nora No Attleboro			32 84		
house Hunnewell st		1,050			
41,705 ft land		725			
Taylor, George H Boston			92 96		
Hahaton Field					
lot 20 5,196 ft		175			
21 6,225 "		200			
22 5,900 "		200			
29 5,000 "		175			
30 5,000 "		175			
31 5,000 "		175			
32 5,000 "		175			
33 5,000 "		175			
34 5,000 "		175			
35 4,500 "		175			
36 4,500 "		175			
37 4,500 "		175			
38 4,500 "		175			
39 4,500 "		175			
59 4,540 "		150			

NAMES	Tax on Polls	Value of Real Estate	Tax on Real Estate	Value of Per. Estate	Tax on Per. Estate
60 5,144 "		150			
61 4,499 "		150			
62 5,101 "		175			
63 5,302 "		175			
64 5,906 "		175			
65 5,456 "		175			
69 7,250 "		150			
70 5,200 "		150			
71 5,200 "		150			
72 5,200 "		150			
73 5,161 "		125			
74 5,048 "		175			
82 5,084 "		175			
83 5,068 "		150			
84 5,056 "		150			
Tenney, John S Boston			80 48		
house Dedham av		3,000			
31,529 ft land		1,350			
Thompson, Margaret Boston			93		
lot 15 blk D sec 3 River pk 4.280 ft		50			
Thurston, Frank W Boston			1 85		
lot 74 Nehoiden pk 4,000 ft		100			
Thurston, Georgianna A Boston			1 39		
lot 22 blk D sec 2 River pk 4,000 ft		75			
Tirrell, Maria E Quincy			10 64		
lot 9 Hahaton Field 5,000 ft		200			
10 5,000 "		200			
40 4,600 "		175			
Tisdale, Frederic C Boston			1 39		
Tax Title					
lot 4 blk G sec 1 River pk 3,950 ft		75			
Titus, Arthur E Boston			88 80		
house Webster st		2,000			
barn etc		400			
10 1-6 a land		2,400			
Towle, Loren D Brookline			1 85		
lot 41 Highland pk 5,380 ft		100			
Townsend, Frank A Brookline			297 39	935	17 30
house Chestnut st		5,000			
stable		2,800			
poultry house		300			
30 a land		4,800			
house South st		1,000			
stable		250			
12 a land		1,925			
Tripp, Alexander A New Bedford			139		
lot 3 blk G sec 1 River pk 4,171 ft		75			
Tripp, Maria Medford			21 74		
part of house West st		850			
part of stable		125			
2506.9 ft land		200			
True, Dora S Chelsea			1 85		

NAMES	Tax on Polls	Value of Real Estate	Tax on Real Estate	Value of Per. Estate	Tax on Per. Estate
lot 9 blk D sec 1 River pk 4,000 ft		100			
Turner, Margaret J Boston			3 70		
lot 64 Fremont pk 4,000 ft		200			
Van Ness, Henry Medway			93		
lot 147 Nehoiden pk 4,000 ft		50			
Waldron, Anthony Boston			3 70		
lot 2 blk F sec 1 River pk 4,000 ft		100			
3 4,000 ft		100			
Wales, William H Newton			21 28		
lot 6 Kimball land 13,251 ft		575			
7 13,561 ft		575			
Walker Gordon Laboratory Co Boston			530 03	8,950	165 58
house Fisher st		4,100			
barn etc		200			
stone barn etc		4,500			
creamery		2,000			
6 1-2 a land		1,300			
house Central av		5,000			
farm house		1,000			
barn and shed		1,500			
stone barn		1,500			
poultry house		500			
windmill		100			
shop		100			
chicken house		100			
silo		200			
boat house		50			
ice house		500			
60 a land		6,000			
Walker, Isaac Allston			44 40		
2 fam house Highland st		2,200			
3,074 ft land		200			
Walker, Nathaniel U Boston			4 16		
lot 186 Home Park 4,000 ft		75			
187 4,000 ft		75			
188 4,000 ft		75			
Walker, Rosanna B Wellesley			15 73		
lot 53 Oakland Heights 12,459 ft		425			
54 12,403 ft		425			
Wall, John H Boston			1 85		
lot 14 blk G sec 1 River pk 4,100 ft		100			
Wallis, William B Boston			1 85		
lot 11 blk D sec 1 River pk 4,000 ft		100			
Wark, William Boston			1 39		
lot 9 blk D sec 3 River pk 4,000 ft		75			
Warren, Clara B Boston			5 55		
14,342 ft land Chestnut st		300			
Warren, Edward H Chelsea			3 70		
lot 3 blk A sec 1 River pk 4,000 ft		100			
4 4,000 ft		100			
Warren, Myron A Stoneham			27 75		
house High Rock st		800			

NAMES	Tax on Polls	Value of Real Estate	Tax on Real Estate	Value of Per. Estate	Tax on Per. Estate
outbuildings		400			
1 a land		300			
Washburn, Charles H Newton			18 04		
lot 25 Nehoiden Land Co 15,000 ft		450			
44 15,000 ft		525			
Watson, Ephraim A Brookline			62 44		
house Central av		2,000			
barn and poultry house		475			
8 a 12 rds land		900			
Watterson, Charles C Brookline			2 78		
lot 20 blk B sec 1 River pk 4,800 ft		150			
Way, C Granville Boston			5 09		
lot 213 Fremont pk 4819 ft		150			
240 4,322 ft		125			
Weaver, Clarence L Newton			50 41		
house Webster st		1,200			
stable		200			
poultry house		500			
3 a land		825			
Welch, David L			93		
lot 6 blk B sec 3 River pk 4,000 ft		50			
Welch, Francis C, trustee					
Henrietta C Inches				25,000	462 50
Wellesley College			9 25		
4 a land		500			
Wellesley, Town of			14 80		
4 a land		500			
6 a Rosemary Meadow		300			
Welsh, David Boston			2 78		
lot 11 blk D sec 3 River pk 4,100 ft		75			
36 F 4,500 ft		75			
Welton, Lydia A New York			2 78		
lot 12 Highland pk 3,660 ft		150			
Wetherbee, Alice A So Framingham			2 78		
lot 13 blk E sec 1 River pk 5,500 ft		150			
Wetherell, Jacob, heirs of Newton			20 35		
10 a land Highland av		1,100			
Whall, William B F and Gerry trust's			7 40		
lot 24 blk D sec 1 River pk 4,000 ft		100			
14 H 4,000 ft		100			
4 A 2 4,000 ft		100			
5 4,000 ft		100			
Whitaker, Forest G Brookline			9 25		
lot 15 "Bowen" 13,320 ft		275			
16 11,040 ft		225			
Whitaker, Lisetta A Newton			7 86		
part lot 22 "Ayer" 10,750 ft		425			
Whitaker, Miriam E Brookline			10 18		
lot 36 Bowen 16,946 ft		350			
lot 6 Blk F Sec 1 River pk 3600 ft		100			
8 H 4000 ft		100			
White, Asher Boston			9 25		

NAMES	Tax on Polls	Value of Real Estate	Tax on Real Estate	Value of Per. Estate	Tax on Per. Estate
lot 1 Blk A Sec 1 River pk 5000 ft		175			
15 H 6640 ft		175			
1 E 2 6190 ft		150			
White, Asher and Lewis Boston			3 70		
lot 2 blk B sec 1 River pk 5000 ft		200			
White, Hartley and George H Wetherbee Braintree			9 25		
lot 125 Fremont pk 4,480 ft		150			
126 3,600 "		150			
230 3,360 "		100			
231 4,747 "		100			
Whiting, Mary B Newton			9 25		
lot 70 Nehoiden pk 4,500 ft		150			
71 4,500 "		150			
72 4,000 "		100			
73 4,000 "		100			
Whittier, Anne M Trustee Rockland			3 70		
lot 143 Nehoiden pk 4,000 ft		50			
144 4,000 "		50			
145 4,000 "		50			
146 4,000 "		50			
Wilcox, Hudson E			33 30		
house High Rock st		1,625			
9,000 ft land		175			
Willard, Henry L Hyde Park			9 25		
lots 7 8 and 9 "Starbuck" 26,055 ft		500			
Williams, Frederick A Boston			4 16		
lot 24 Blk F Sec 3 River pk 5200 ft		75			
25 5840 ft		75			
26 5460 ft		75			
Williams, George Fred Dedham			18 50		
20 a woodland High Rock		1,000			
Williams, Henrietta, heirs of Dedham			93 89		
112 3-4 a woodland High Rock		5,075			
Williams, Moses Brookline			62 90		
31 a land South st		3,400			
Williams, Philip A J Brookline			5 55		
lot 110 Fremont Pk 5,800 ft		175			
111 4,100 "		125			
Wilson, Charlotte A			46 25		
house Chestnut st		1,000			
stable		300			
11,045 ft land		1,200			
Wiswall, Edward H Wellesley			11 10	430	7 96
6 a woodland Ridge Hill		600			
Wiswall Hannah H Wellesley			68 45		
house Cartwright st		800			
stable		200			
house Witz		500			
stable		300			
poultry honse		100			
10 a land		1,000			

NAMES	Tax on Polls	Value of Real Estate	Tax on Real Estate	Value of Per. Estate	Tax on Per. Estate
16 a land McIntosh		800			
Worster, Charles F Everett			4 16		
lot 7 Blk D Sec 3 River Pk 4000 ft		75			
8 4000 ft		75			
16 E 4000 ft		75			
Worster, Charles F and Herman C Everett			1 39		
lot 11 blk E sec 3 River pk 4000 ft		75			
Worster, Herman C Everett			4 16		
lot 12 blk E sec 3 River pk 4000 ft		75			
13 6000 ft		75			
15 4000 ft		75			
Worster, Mary J Everett			93		
lot 7 blk H 5ec 3 River pk 4000 ft		50			
Wragg, George M Hyde Park			40 24		
house 54 West st		1,400			
31,250 ft land		775			
Wragg, William Hyde Park			39 78		
house High st		1,650			
16,184 ft land		500			
Wright, George J			4 63		
house Brookside rd		150			
1-4 a land		100			
Wright, William Newton			12 03		
8 a iand Central av		650			
Xerxa, Elias J Cambridge			17 11		
lot 5 Fremont Park 5,240 ft		300			
17 10,290 "		100			
18 11,020 "		100			
141 4, 27 "		175			
183 4,257 "		50			
304 4622 "		200			
Yerxa, Frank W			55 50		
23 a land Highland av		3,000			
Yerxa, Percy W Boston			18 96		
lot 102 Fremont Park 5,240 ft		200			
199 5,200 "		172			
200 5,200 "		150			
218 7,791 "		250			
219 8,214 "		250			
Yerxa, Rosa A Boston			4 63		
lot 21 Fremont Park 10,670 ft		125			
22 10,720 "		125			
Young, Amelia N exempt Milwaukee					
lot 32 Bowen 25,437 ft		500			
Zirngiebel, Frances Boston			41 63		
9 a land Green st		2,250			

Property valued and Assessed in Accordance with Chapter 252 of the Acts of 1893.

	Value.	Tax.
Commonwealth of Massachusetts, Metropolitan Water and Sewerage Board,		$43 48
34 1-2 acres land Sudbury River Conduit	$2,350	
Brookline, Town of		21 98
62.8 acres land used for water purposes	1,150	
Newton, City of		325 14
596 acres land used for water purposes	17,575	

Street Railway Assessments in Accordance with Chapter 14, Revised Laws, Section 43 and 44.
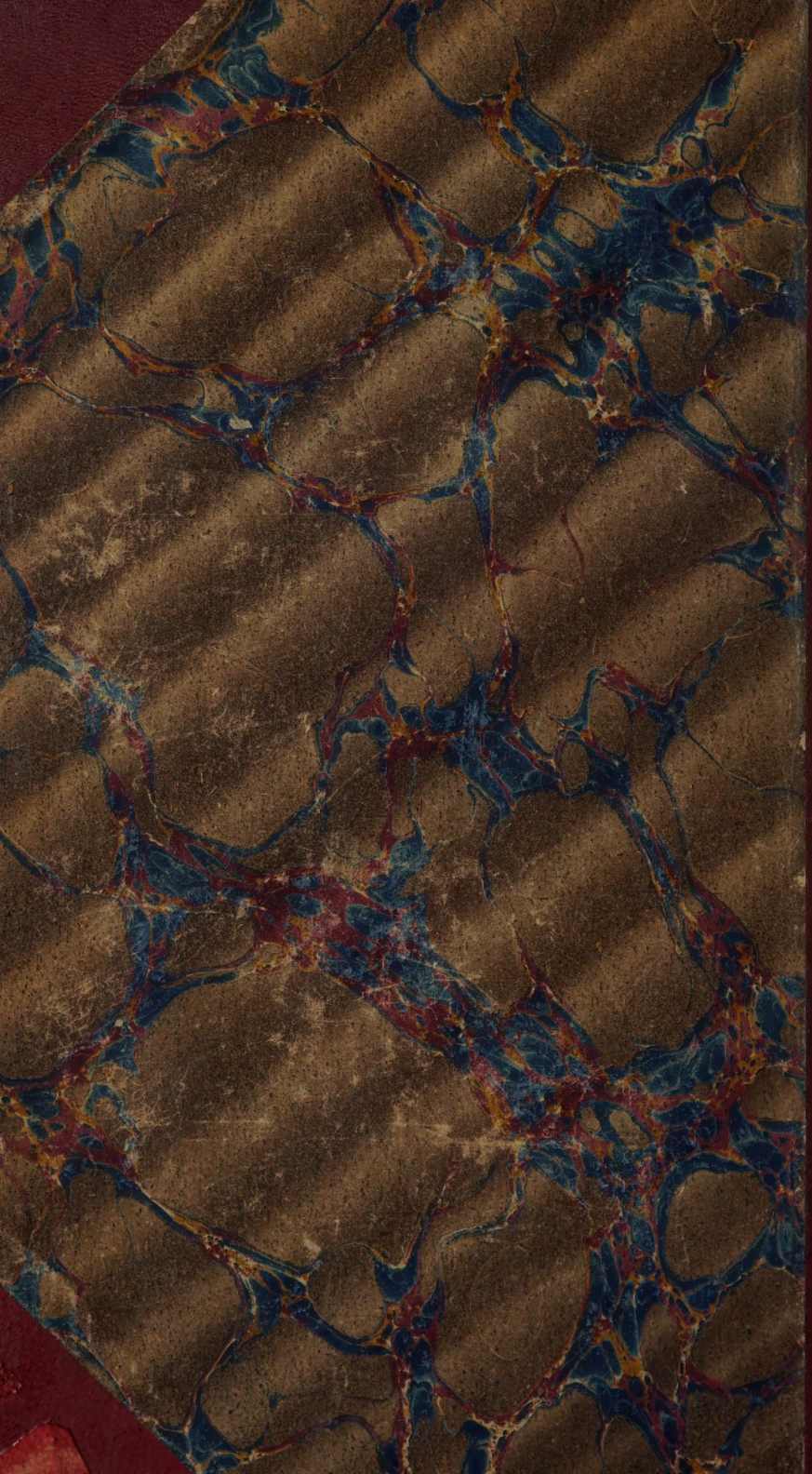
	Excise Tax
Natick & Cohituate Street Railway Company, 1.889 miles	$198 51
Newton & Boston Street Railway Company, 2.99 miles	116 31
Old Colony Street Railway Company, 2.577 miles	419 61